REVISIONS		
DATE	NAME	LIC. NO.
12/12/06	BIRDSALL ENGINEERING,INC. HOWARD C. BIRDSALL,PLS	GS19458
06/29/09	LAND ENGINEERING & SURVEYING CO.,INC. ROBERT K. SUTTON,PLS	34497
12/17/12	LAND ENGINEERING & SURVEYING CO.,INC. ROBERT K. SUTTON,PLS	34497
8/18/13	JAMES A. CONWAY JR, PLS, PP	GS04323500
9/29/14	JAMES A. CONWAY JR, PLS, PP	GS04323500

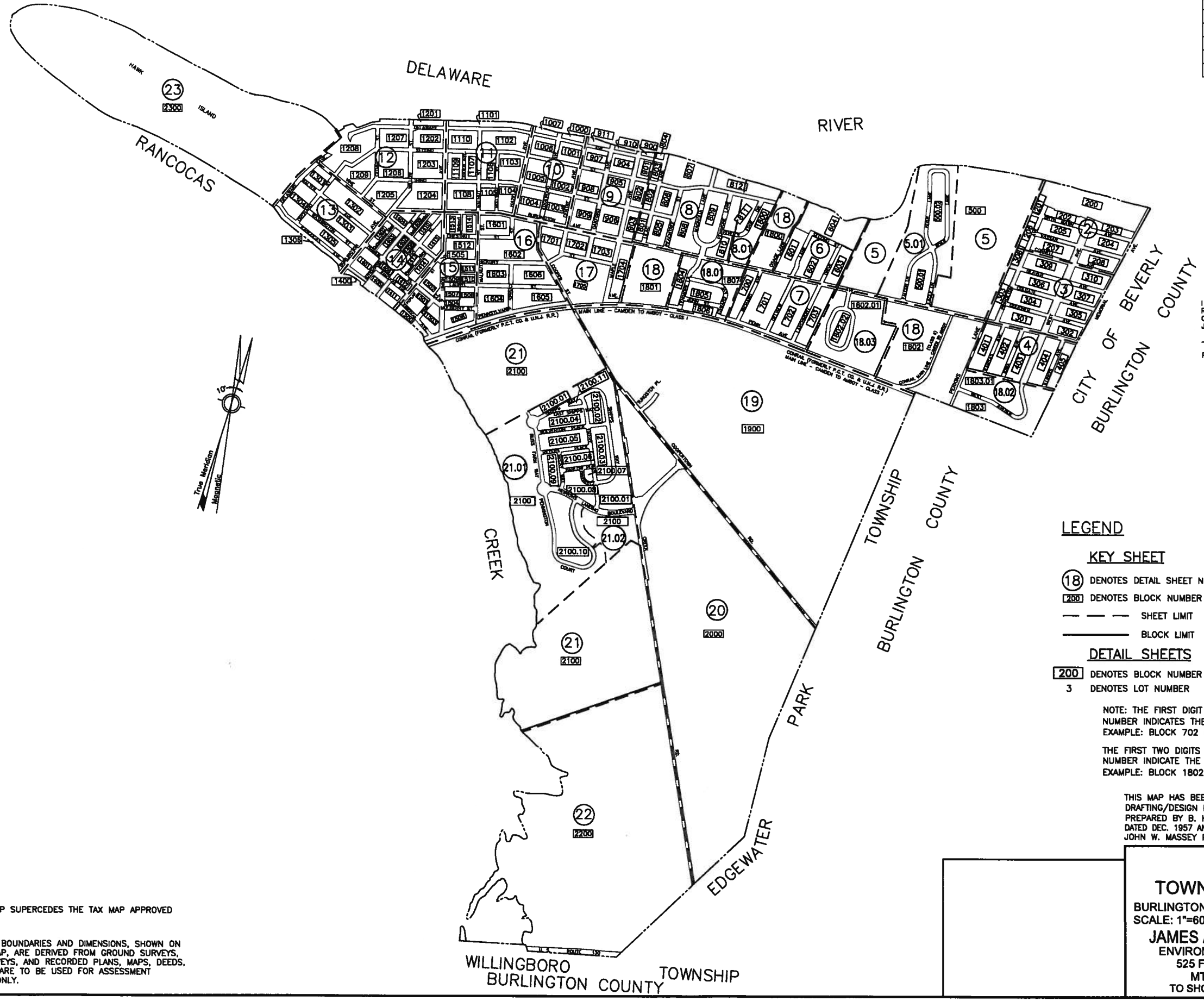

I HEREBY CERTIFY THAT THIS MAP HAS BEEN REVISED UNDER MY IMMEDIATE SUPERVISION, AND COMPLIES WITH THE LAWS OF THE STATE OF NEW JERSEY.

JAMES A. CONWAY JR, PLS, N.J. PROFESSIONAL LAND SURVEYOR No. 24GS04323500 DATE

LEGEND

KEY SHEET

(18) DENOTES DETAIL SHEET NUMBER

[200] DENOTES BLOCK NUMBER

— — — SHEET LIMIT

——— BLOCK LIMIT

DETAIL SHEETS

[200] DENOTES BLOCK NUMBER

3 DENOTES LOT NUMBER

NOTE: THE FIRST DIGIT OF A THREE DIGIT BLOCK NUMBER INDICATES THE SHEET NUMBER
EXAMPLE: BLOCK 702 WILL BE FOUND ON SHEET 7

THE FIRST TWO DIGITS OF A FOUR DIGIT BLOCK NUMBER INDICATE THE SHEET NUMBER
EXAMPLE: BLOCK 1802 WILL BE FOUND ON SHEET 18

THIS MAP HAS BEEN REDRAWN USING COMPUTER AIDED DRAFTING/DESIGN BASED ON THE PREVIOUS TAX MAP PREPARED BY B. HAROLD WILLS, TOWNSHIP ENGINEER DATED DEC. 1957 AND LAST REVISED BY BIRDSALL ENGINEERING, INC. JOHN W. MASSEY P.L.S. LIC NO. 27518, DATED JAN. 2002.

THIS TAX MAP SUPERCEDES THE TAX MAP APPROVED 4/20/2007.

THE AREAS, BOUNDARIES AND DIMENSIONS, SHOWN ON THIS TAX MAP, ARE DERIVED FROM GROUND SURVEYS, AERIAL SURVEYS, AND RECORDED PLANS, MAPS, DEEDS, WILLS, AND ARE TO BE USED FOR ASSESSMENT PURPOSES ONLY.

TAX MAP

TOWNSHIP OF DELANCO

BURLINGTON COUNTY, NEW JERSEY
SCALE: 1"=600' 05/09/2013

JAMES A. CONWAY JR, PLS, PP
ENVIRONMENTAL RESOLUTIONS, INC.
525 FELLOWSHIP RD. SUITE 300
MT. LAUREL, NEW JERSEY
TO SHOW CONDITIONS AS OF 4/09/15

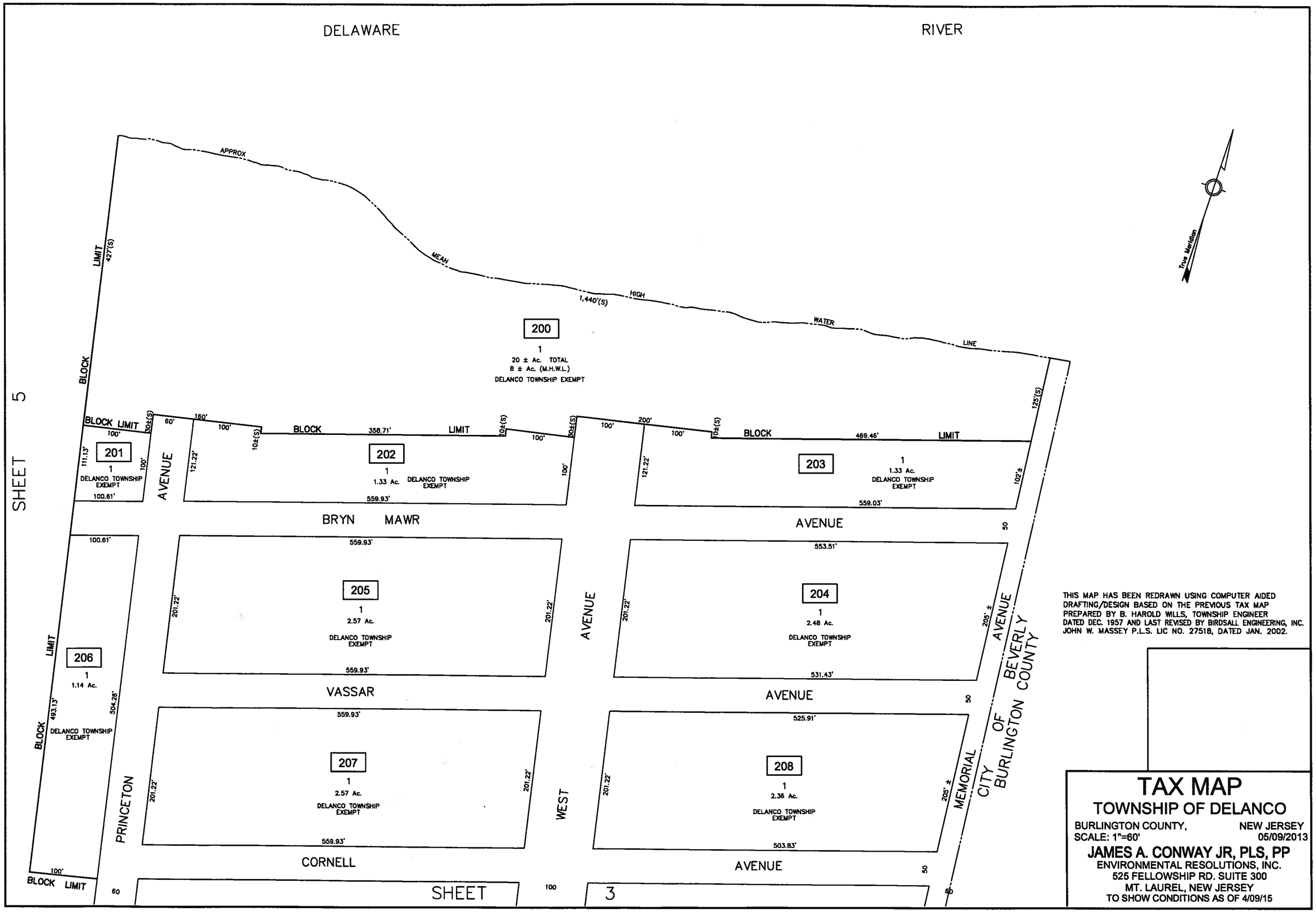

THIS MAP HAS BEEN REDRAWN USING COMPUTER AIDED DRAFTING/DESIGN BASED ON THE PREVIOUS TAX MAP PREPARED BY B. HAROLD WILLS, TOWNSHIP ENGINEER DATED DEC. 1957 AND LAST REVISED BY BIRDSALL ENGINEERING, INC. JOHN W. MASSEY P.L.S. LIC NO. 27518, DATED JAN. 2002.

TAX MAP

TOWNSHIP OF DELANCO

BURLINGTON COUNTY, NEW JERSEY
SCALE: 1"=60' 05/09/2013

JAMES A. CONWAY JR, PLS, PP
ENVIRONMENTAL RESOLUTIONS, INC.
525 FELLOWSHIP RD. SUITE 300
MT. LAUREL, NEW JERSEY
TO SHOW CONDITIONS AS OF 4/09/15

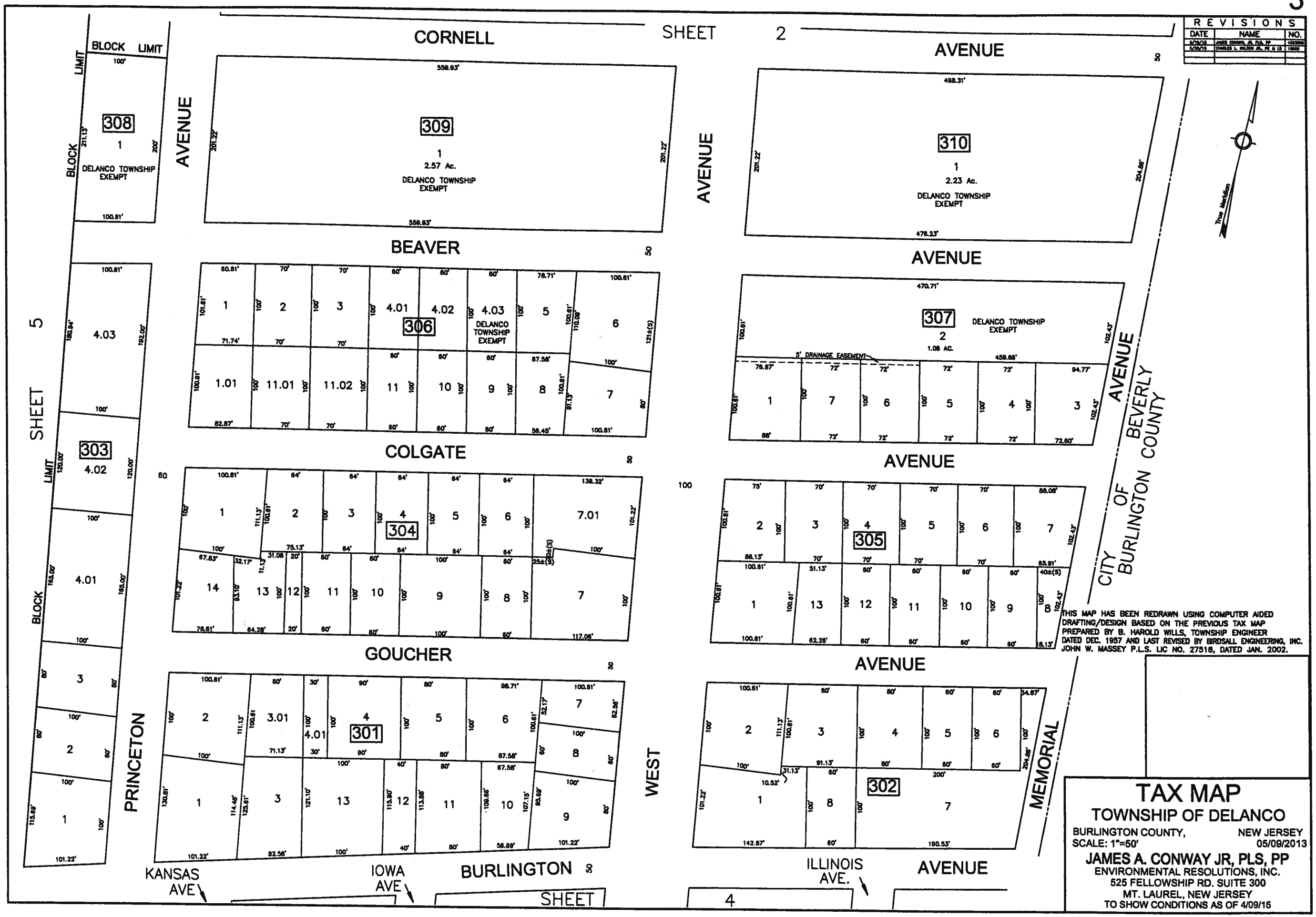
REVISIONS
DATE
NAME
NO.
CORNELL AVENUE
SHEET 2
BEAVER AVENUE
COLGATE AVENUE
GOUCHER AVENUE
BURLINGTON AVENUE
PRINCETON AVENUE
WEST MEMORIAL
KANSAS AVE
IOWA AVE
ILLINOIS AVE.
SHEET 4
SHEET 5
BLOCK LIMIT
308
1
DELANCO TOWNSHIP EXEMPT
309
1
2.57 Ac.
DELANCO TOWNSHIP EXEMPT
310
1
2.23 Ac.
DELANCO TOWNSHIP EXEMPT
306
4.01
4.02
4.03
DELANCO TOWNSHIP EXEMPT
303
4.02
4.01
4.03
304
301
302
305
307
2
1.06 AC.
DELANCO TOWNSHIP EXEMPT
5' DRAINAGE EASEMENT
True Meridian
CITY OF BURLINGTON
BEVERLY
COUNTY
THIS MAP HAS BEEN REDRAWN USING COMPUTER AIDED DRAFTING/DESIGN BASED ON THE PREVIOUS TAX MAP PREPARED BY B. HAROLD WILLS, TOWNSHIP ENGINEER DATED DEC. 1957 AND LAST REVISED BY BIRDSALL ENGINEERING, INC. JOHN W. MASSEY P.L.S. LIC NO. 27518, DATED JAN. 2002.
TAX MAP
TOWNSHIP OF DELANCO
BURLINGTON COUNTY, NEW JERSEY
SCALE: 1"=50'
05/09/2013
JAMES A. CONWAY JR, PLS, PP
ENVIRONMENTAL RESOLUTIONS, INC.
525 FELLOWSHIP RD. SUITE 300
MT. LAUREL, NEW JERSEY
TO SHOW CONDITIONS AS OF 4/09/15

REVISIONS		
DATE	NAME	NO.
06/30/09	[illegible]	[illegible]
11/30/10	[illegible]	[illegible]
6/19/13	[illegible]	[illegible]
6/11/20	[illegible]	[illegible]

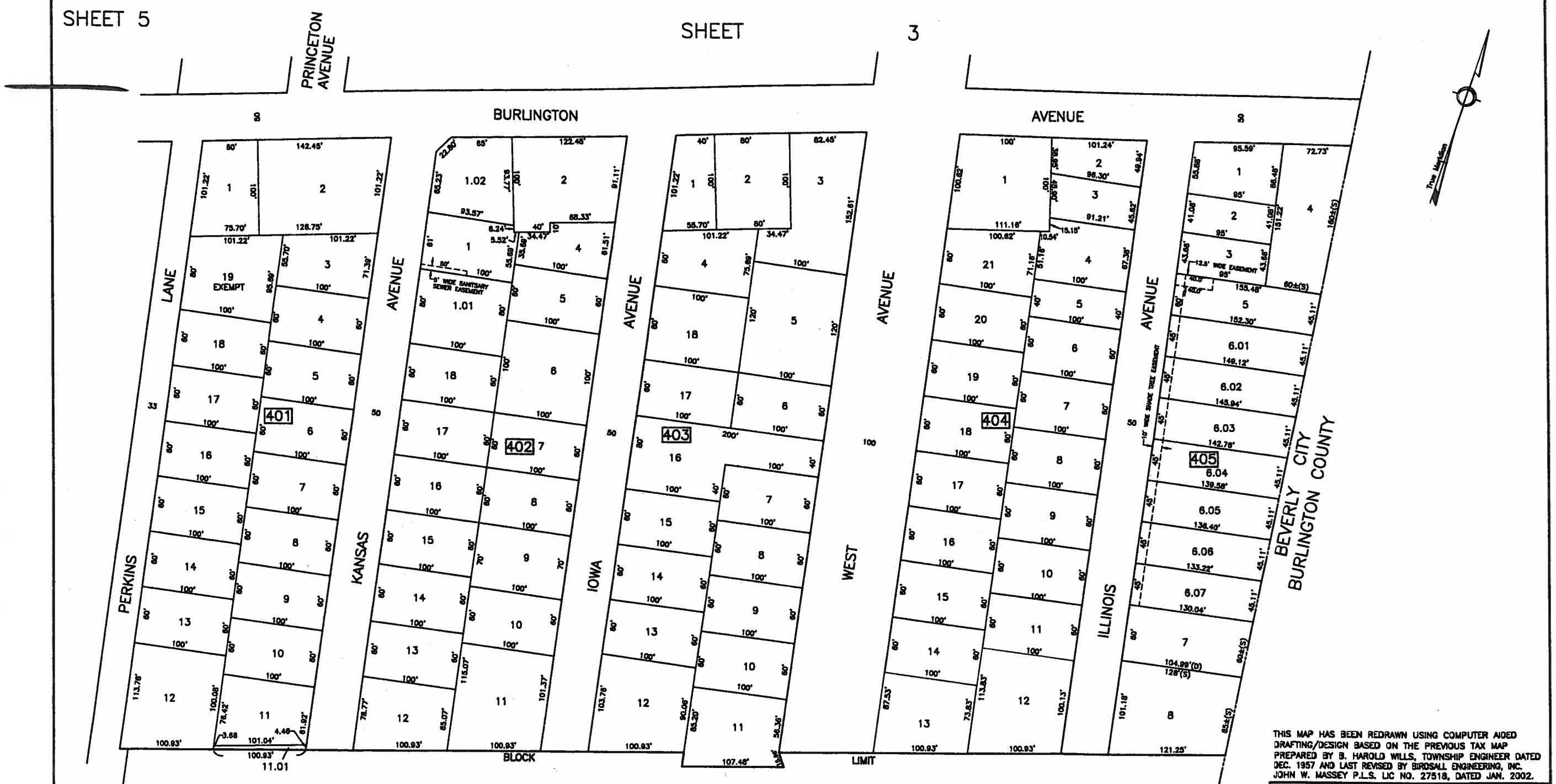

THIS MAP HAS BEEN REDRAWN USING COMPUTER AIDED DRAFTING/DESIGN BASED ON THE PREVIOUS TAX MAP PREPARED BY B. HAROLD WILLS, TOWNSHIP ENGINEER DATED DEC. 1957 AND LAST REVISED BY BIROSALL ENGINEERING, INC. JOHN W. MASSEY P.L.S. LIC NO. 27518, DATED JAN. 2002.

TAX MAP

TOWNSHIP OF DELANCO

BURLINGTON COUNTY, NEW JERSEY
SCALE: 1"=50' 05/09/2013

JAMES A. CONWAY JR, PLS, PP
ENVIRONMENTAL RESOLUTIONS, INC.
525 FELLOWSHIP RD. SUITE 300
MT. LAUREL, NEW JERSEY
TO SHOW CONDITIONS AS OF 4/09/15

SHEET 18.02

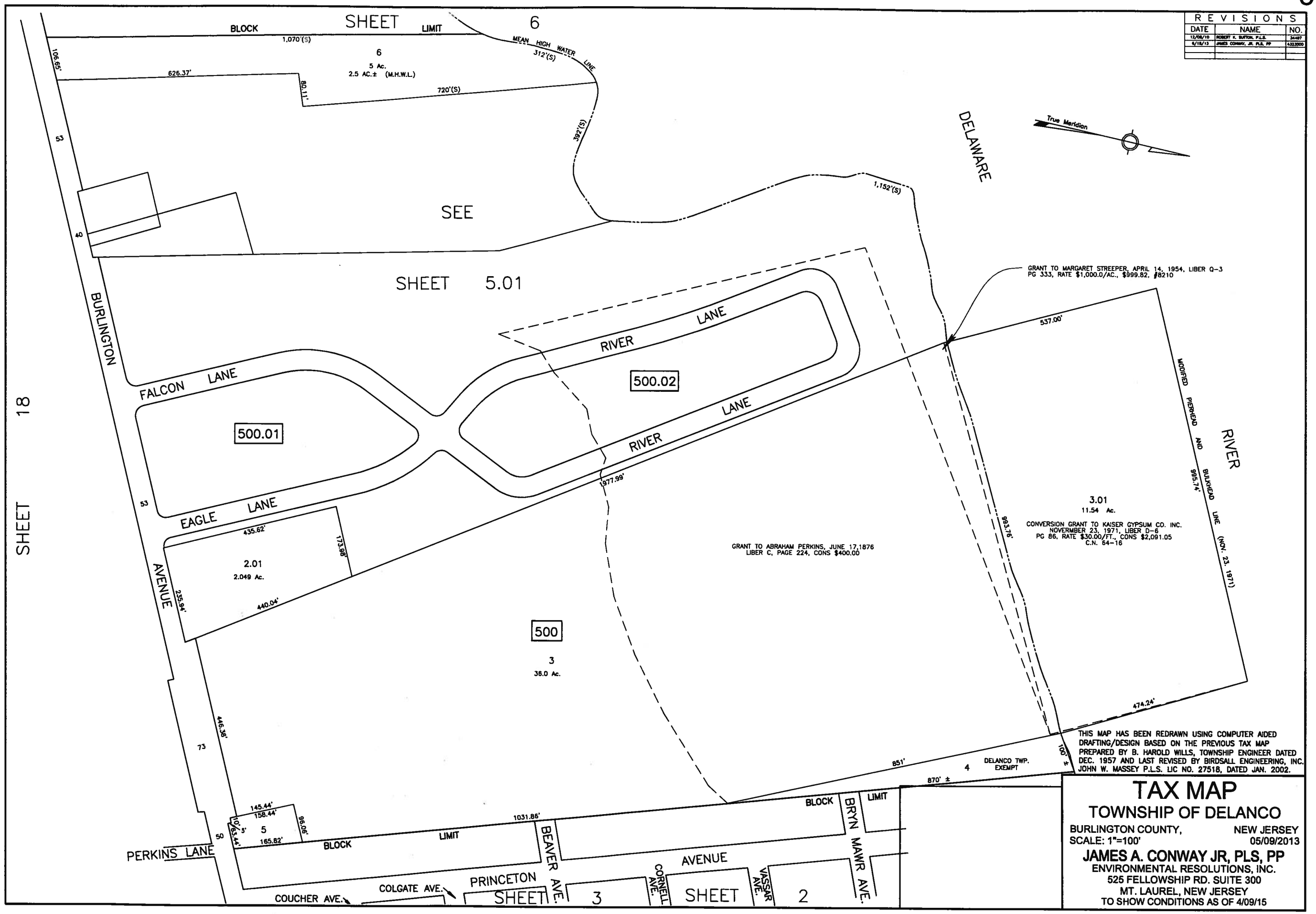

REVISIONS		
DATE	NAME	NO.
12/06/10	ROBERT K. SUTTON, P.L.S.	34497
5/15/13	JAMES CONWAY, JR. PLS, PP	43333000

THIS MAP HAS BEEN REDRAWN USING COMPUTER AIDED DRAFTING/DESIGN BASED ON THE PREVIOUS TAX MAP PREPARED BY B. HAROLD WILLS, TOWNSHIP ENGINEER DATED DEC. 1957 AND LAST REVISED BY BIRDSALL ENGINEERING, INC. JOHN W. MASSEY P.L.S. LIC NO. 27518, DATED JAN. 2002.

TAX MAP

TOWNSHIP OF DELANCO

BURLINGTON COUNTY, NEW JERSEY
SCALE: 1"=100' 05/09/2013

JAMES A. CONWAY JR, PLS, PP
ENVIRONMENTAL RESOLUTIONS, INC.
525 FELLOWSHIP RD. SUITE 300
MT. LAUREL, NEW JERSEY
TO SHOW CONDITIONS AS OF 4/09/15

UNIT INFORMATION

MASTER DEED UNIT NO.	TAXMAP LOT NO	UNIT TYPE	UNIT S.F.
A1	C101	T	2,517 SF
A3	C103	T	1,079 SF
A5	C105	T	2,179 SF
A7	C107	T	1,079 SF
A9	C109	T	2,179 SF
A11	C111	T	1,079 SF
A13	C113	T	2,179 SF
A15	C115	T	2,517 SF
B2	C202	F	1,753 SF
B4	C204	F	2,145 SF
B6	C206	T	2,517 SF
B8	C208	T	2,517 SF
B10	C210	T	2,517 SF
B12	C212	T	2,517 SF
B14	C214	F	1,753 SF
B16	C216	F	2,145 SF
I1	C301	F	1,753 SF
I3	C303	F	2,145 SF
I5	C305	T	2,517 SF
I7	C307	T	2,517 SF
I9	C309	F	1,753 SF
I11	C311	F	2,145 SF
D2	C402	T	2,517 SF
D4	C404	T	2,517 SF
D6	C406	T	2,517 SF
D8	C408	T	2,517 SF
C10	C510	T	2,517 SF
C12	C512	T	2,517 SF
C14	C514	T	2,517 SF
C16	C516	T	2,517 SF
C18	C518	T	2,517 SF
E21	C621	T	1,079 SF
E23	C623	T	2,179 SF
E25	C625	T	1,079 SF
E27	C627	T	2,179 SF
E29	C629	T	1,079 SF
E31	C631	T	2,179 SF
E33	C633	T	1,079 SF
E35	C635	T	2,179 SF
E37	C637	T	1,079 SF
E39	C639	T	2,179 SF
F1	C701	T	1,079 SF
F3	C703	T	2,179 SF
F5	C705	T	1,079 SF
F7	C707	T	2,179 SF
F9	C709	T	1,079 SF

UNIT INFORMATION

MASTER DEED UNIT NO.	TAXMAP LOT NO	UNIT TYPE	UNIT S.F.
F11	C711	T	2,179 SF
F13	C713	T	1,079 SF
F15	C715	T	2,179 SF
F17	C717	T	1,079 SF
F19	C719	T	2,179 SF
H2	C902	T	1,079 SF
H4	C904	T	2,179 SF
H6	C906	T	1,079 SF
H8	C908	T	2,179 SF
H10	C910	T	1,079 SF
H12	C912	T	2,179 SF
H14	C914	T	1,079 SF
H16	C916	T	2,179 SF
H18	C918	T	1,079 SF
H20	C920	T	2,179 SF
G22	C1022	T	1,079 SF
G24	C1024	T	2,179 SF
G26	C1026	T	1,079 SF
G28	C1028	T	2,179 SF
G30	C1030	T	1,079 SF
G32	C1032	T	2,179 SF
G34	C1034	T	1,079 SF
G36	C1036	T	2,179 SF
G38	C1038	T	1,078 SF
G40	C1040	T	2,179 SF

UNIT LEGEND

Ⓐ—MASTER DEED BLDG. DESIGNATION
F – INDICATES FLAT
T – INDICATES TOWNHOUSE

LOWER NUMBER INDICATES LOWER UNIT
HIGHER NUMBER INDICATES UPPER UNIT

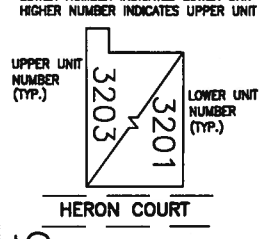

SHEET 5

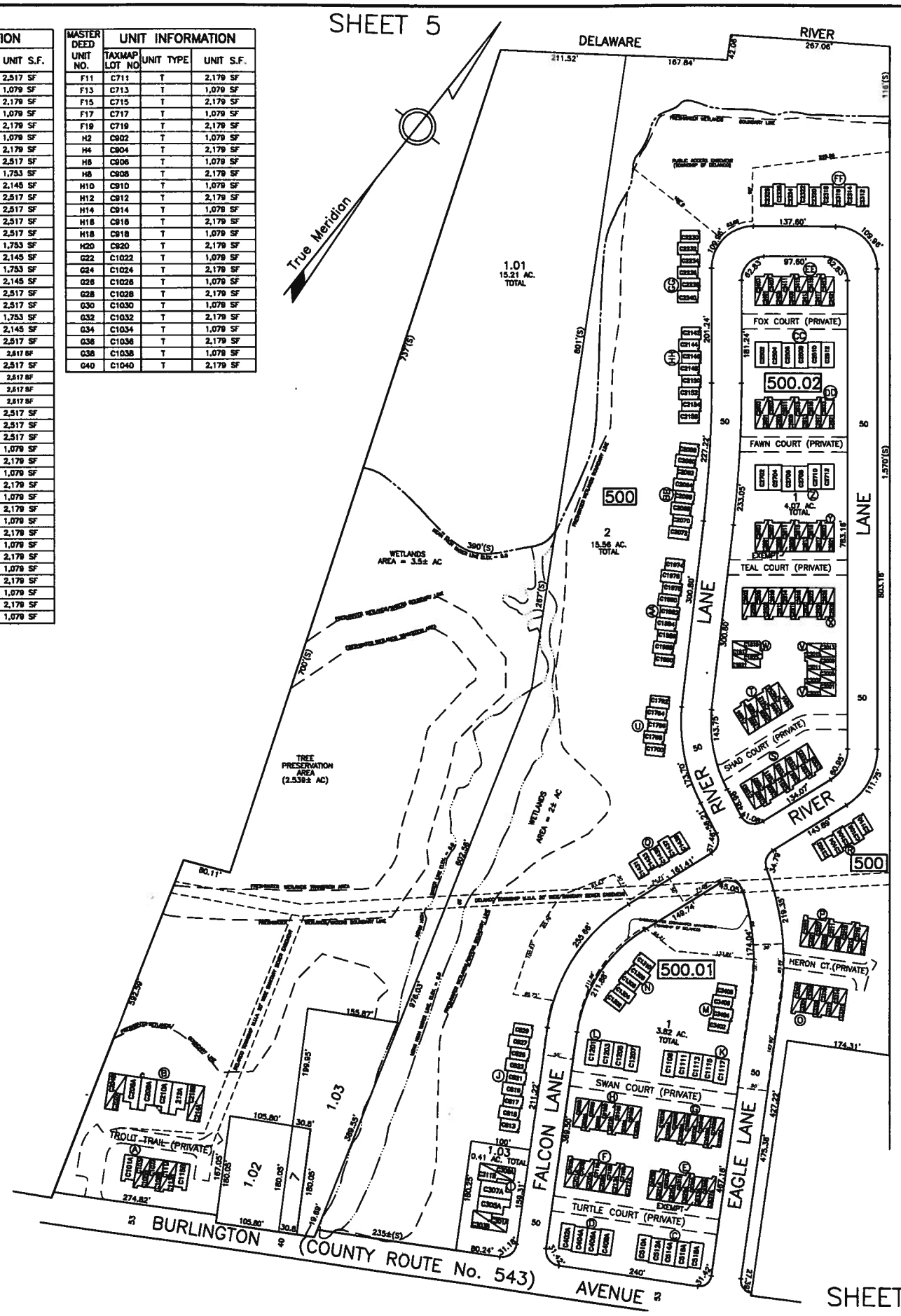

UNIT INFORMATION

MASTER DEED UNIT NO.	TAX MAP LOT NO.	UNIT TYPE	UNIT S.F
J29	828	T	1752
J27	827	T	1464
J25	825	T	1752
J23	823	T	1464
J21	821	T	1752
J19	819	T	1464
J17	817	T	1752
J15	815	T	1464
J13	813	T	1752
L1	1201	T	2107
L3	1203	T	2107
L5	1205	T	2107
L7	1207	T	2107
K17	1117	T	2107
K15	1115	T	2107
K13	1113	T	2107
K11	1111	T	2107
K9	1109	T	2107
M8	3408	T	1752
M6	3406	T	1464
M4	3404	T	1464
M2	3402	T	1752
N2	1302	T	2107
N4	1304	T	1464
N6	1306	T	1752
N8	1308	T	1464
N10	1310	T	1752
O2	3302	T	1079
O4	3304	T	2179
O6	3306	T	1079
O8	3308	T	2179
O10	3310	T	1079
O12	3312	T	2179
O14	3314	T	1079
O16	3316	T	2179
P19	3219	T	1079
P17	3217	T	2179
P15	3215	T	1079
P13	3213	T	2179
P11	3211	T	1079
P9	3209	T	2179
P7	3207	T	1079
P5	3205	T	2179
P3	3203	T	1079
P1	3201	T	2179
Q39	1439	T	1752
Q37	1437	T	1464
Q35	1435	T	1752
Q33	1433	T	1464
Q31	1431	T	1752
R2	3102	T	1752
R4	3104	T	1464
R6	3106	T	1752
R8	3108	T	1464
R10	3110	T	1752
R46	1946	T	2179
R45	1945	T	1079
R43	1943	T	1079
R41	1941	T	2179
S19	1519	T	1079
S17	1517	T	2179
S15	1515	T	1079
S13	1513	T	2179
S11	1511	T	1079
S9	1509	T	2179
S7	1507	T	1079
S5	1505	T	2179
S3	1503	T	1079
T16	1616	T	1079
T14	1614	T	1079
T12	1612	T	2179
T10	1610	T	1079
T8	1608	T	2179
T6	1606	T	1079
T4	1604	T	2179
T2	1602	T	1079
U92	1792	T	1752
U94	1794	T	1464
U96	1796	T	1752
U98	1798	T	1464
U100	1700	T	1752
V1	3001	T	1079
V3	3003	T	2179
V5	3005	T	1079
V7	3007	T	2179
V9	3009	T	1079
V11	3011	T	2179
V13	3013	T	1079
V15	3015	T	2179
W17	1817	T	1079
W19	1819	T	2179
W21	1821	T	1079
W23	1823	T	2179
X2	2902	T	1079
X4	2904	T	2179
X6	2906	T	1079
X8	2908	T	2179
X10	2910	T	1079

UNIT INFORMATION

MASTER DEED UNIT NO.	TAX MAP LOT NO.	UNIT TYPE	UNIT S.F.
X12	2912	T	2179
X14	2914	T	1079
X16	2916	T	2179
X18	2918	T	1079
X20	2920	T	2179
X22	2922	T	1079
X24	2924	T	2179
X26	2926	T	1079
X28	2928	T	2179
Y23	2823	T	2179
Y21	2821	T	1079
Y19	2819	T	2179
Y17	2817	T	1079
Y15	2815	T	2179
Y13	2813	T	1079
Y11	2811	T	2179
Y9	2809	T	1079
Y7	2807	T	2179
Y5	2805	T	1079
Y3	2803	T	2179
Y1	2801	T	1079
Z2	2702	T	2107
Z4	2704	T	2107
Z6	2706	T	2107
Z8	2708	T	2107
Z10	2710	T	2107
Z12	2712	T	2107
AA74	1974	T	1752
AA76	1976	T	1464
AA78	1978	T	1752
AA80	1980	T	1464
AA82	1982	T	1752
AA84	1984	T	1464
AA86	1986	T	1752
AA88	1988	T	1464
AA90	1990	T	1752
BB78	2078	T	1752
BB80	2080	T	1464
BB82	2082	T	1752
BB84	2084	T	1464
BB86	2086	T	1464
BB88	2088	T	1752
BB90	2090	T	1752
BB70	2070	T	1464
BB72	2072	T	1752
CC2	2502	T	2107
CC4	2504	T	2107
CC6	2506	T	2107
CC8	2508	T	2107
CC10	2510	T	2107
CC12	2512	T	2107
DD23	2623	T	2179
DD21	2621	T	1079
DD19	2619	T	2179
DD17	2617	T	1079
DD15	2615	T	2179
DD13	2613	T	1079
DD11	2611	T	2179
DD9	2609	T	1079
DD7	2607	T	2179
DD5	2605	T	1079
DD3	2603	T	2179
DD1	2601	T	1079
EE23	2423	T	2179
EE21	2421	T	1079
EE19	2419	T	2179
EE17	2417	T	1079
EE15	2415	T	2179
EE13	2413	T	1079
EE11	2411	T	2179
EE9	2409	T	1079
EE7	2407	T	2179
EE5	2405	T	1079
EE3	2403	T	2179
EE1	2401	T	1079
FF12	2312	T	1752
FF14	2314	T	1464
FF16	2316	T	1752
FF18	2318	T	1464
FF20	2320	T	1752
FF22	2322	T	1464
FF24	2324	T	1752
FF26	2326	T	1464
FF28	2328	T	1752
GG30	2230	T	1752
GG32	2232	T	1464
GG34	2234	T	1752
GG36	2236	T	1752
GG38	2238	T	1464
GG40	2240	T	1752
HH42	2142	T	1752
HH44	2144	T	1464
HH46	2146	T	1752
HH48	2148	T	1464
HH50	2150	T	1464
HH52	2152	T	1752
HH54	2154	T	1464
HH56	2156	T	1752

SHEET 5

UNIT LEGEND

Ⓐ—MASTER DEED BLDG. DESIGNATION
F – INDICATES FLAT
T – INDICATES TOWNHOUSE

THIS SHEET HAS BEEN DRAWN USING COMPUTER AIDED DRAFTING/DESIGN

REVISIONS		
DATE	NAME	LIC.NO.
6/18/13	JAMES A. CONWAY JR, PLS	00043323500

TAX MAP

TOWNSHIP OF DELANCO

BURLINGTON COUNTY, NEW JERSEY
SCALE: 1"=100' 05/09/2013

JAMES A. CONWAY JR, PLS, PP
ENVIRONMENTAL RESOLUTIONS, INC.
525 FELLOWSHIP RD. SUITE 300
MT. LAUREL, NEW JERSEY
TO SHOW CONDITIONS AS OF 4/09/15

THIS MAP HAS BEEN REDRAWN USING COMPUTER AIDED DRAFTING/DESIGN BASED ON THE PREVIOUS TAX MAP PREPARED BY B. HAROLD WILLS, TOWNSHIP ENGINEER DATED DEC. 1957 AND LAST REVISED BY BIRDSALL ENGINEERING, INC. JOHN W. MASSEY P.L.S. LIC NO. 27518, DATED JAN. 2002.

TAX MAP

TOWNSHIP OF DELANCO

BURLINGTON COUNTY, NEW JERSEY
SCALE: 1"=50' 05/09/2013

JAMES A. CONWAY JR, PLS, PP
ENVIRONMENTAL RESOLUTIONS, INC.
525 FELLOWSHIP RD. SUITE 300
MT. LAUREL, NEW JERSEY
TO SHOW CONDITIONS AS OF 4/09/15

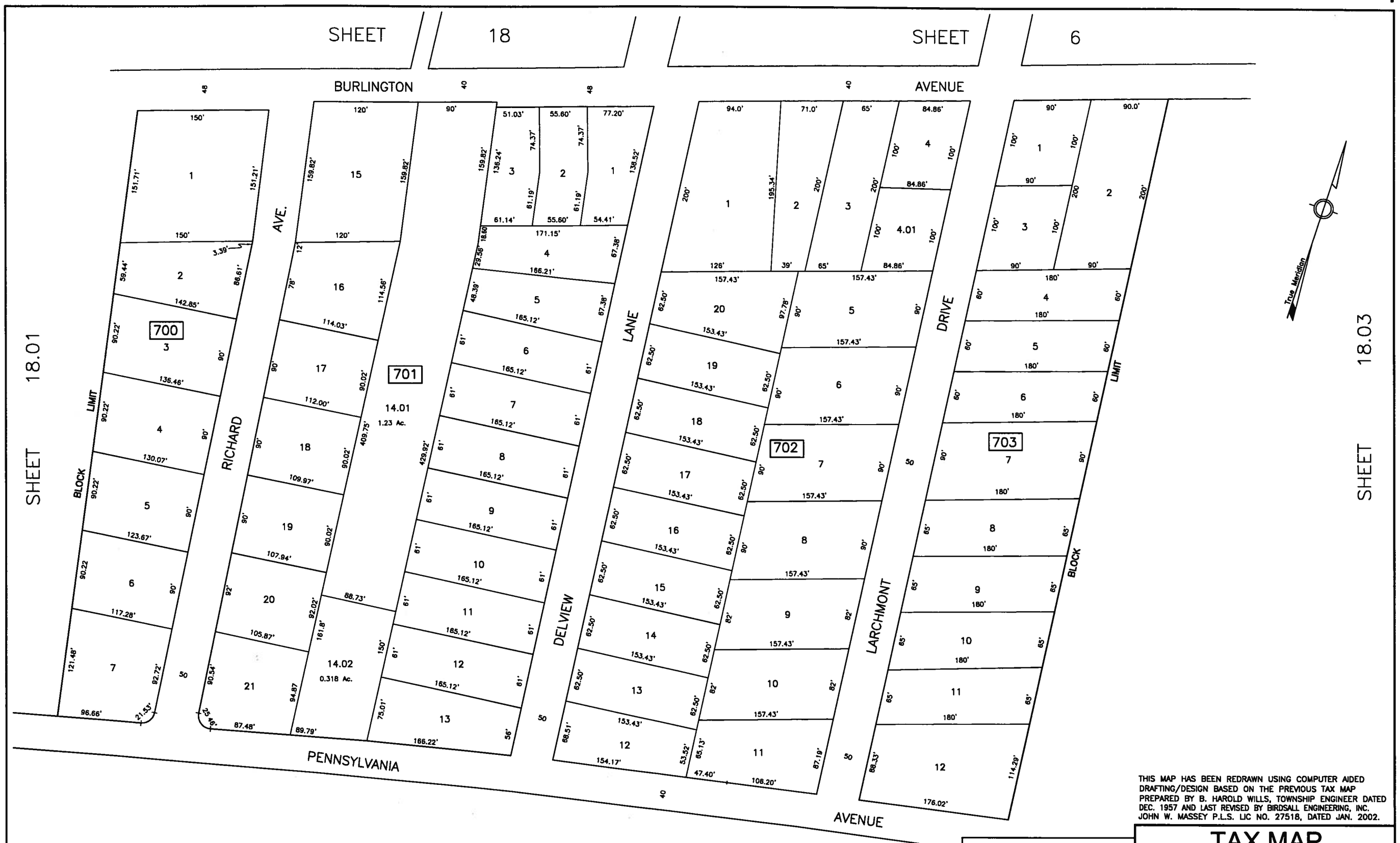

THIS MAP HAS BEEN REDRAWN USING COMPUTER AIDED DRAFTING/DESIGN BASED ON THE PREVIOUS TAX MAP PREPARED BY B. HAROLD WILLS, TOWNSHIP ENGINEER DATED DEC. 1957 AND LAST REVISED BY BIRDSALL ENGINEERING, INC. JOHN W. MASSEY P.L.S. LIC NO. 27518, DATED JAN. 2002.

TAX MAP

TOWNSHIP OF DELANCO

BURLINGTON COUNTY, NEW JERSEY
SCALE: 1"=50' 05/09/2013

JAMES A. CONWAY JR, PLS, PP
ENVIRONMENTAL RESOLUTIONS, INC.
525 FELLOWSHIP RD. SUITE 300
MT. LAUREL, NEW JERSEY
TO SHOW CONDITIONS AS OF 4/09/15

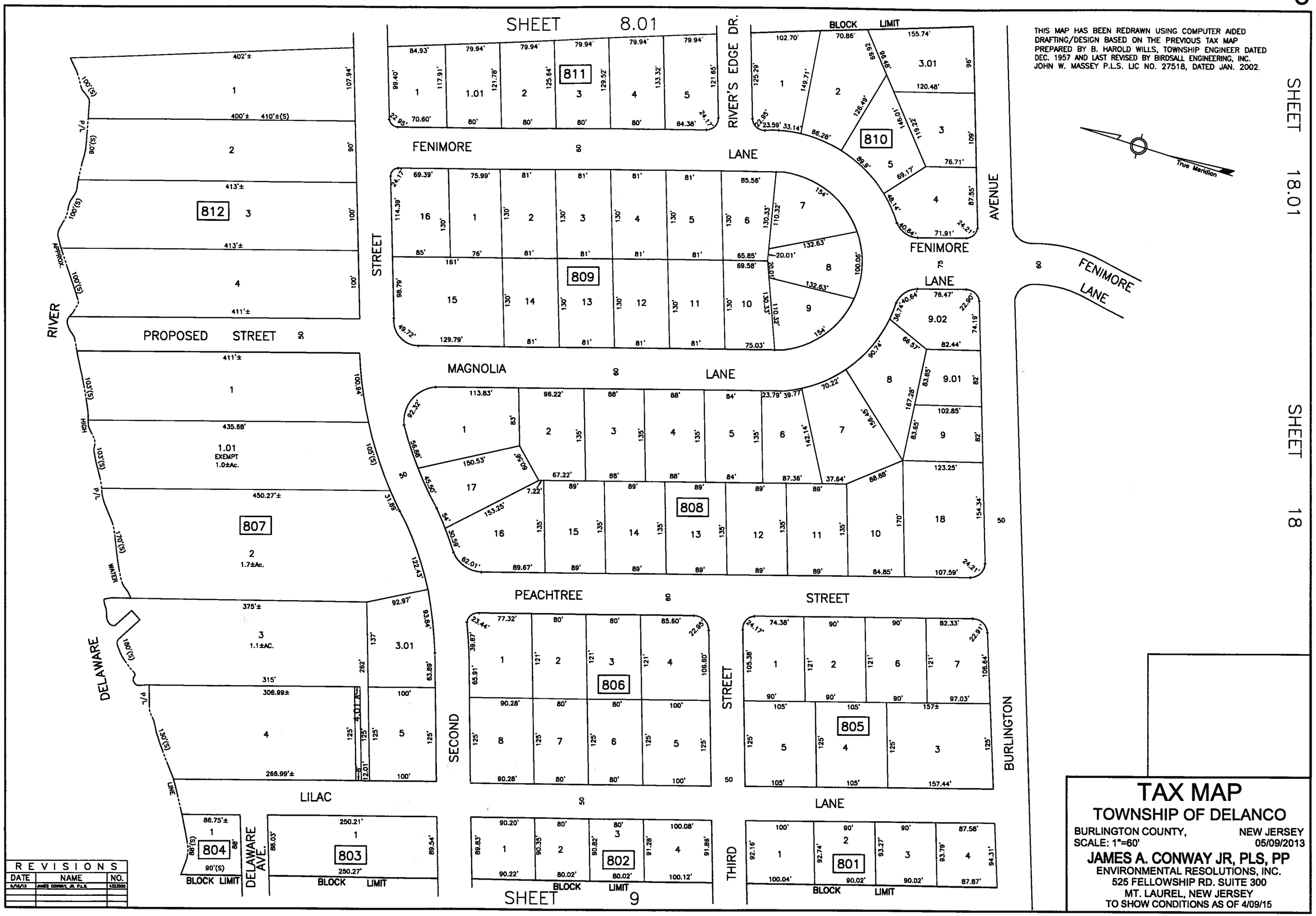

TAX MAP

TOWNSHIP OF DELANCO

BURLINGTON COUNTY, NEW JERSEY
SCALE: 1"=60' 05/09/2013

JAMES A. CONWAY JR, PLS, PP
ENVIRONMENTAL RESOLUTIONS, INC.
525 FELLOWSHIP RD. SUITE 300
MT. LAUREL, NEW JERSEY
TO SHOW CONDITIONS AS OF 4/09/15

SHEET 18

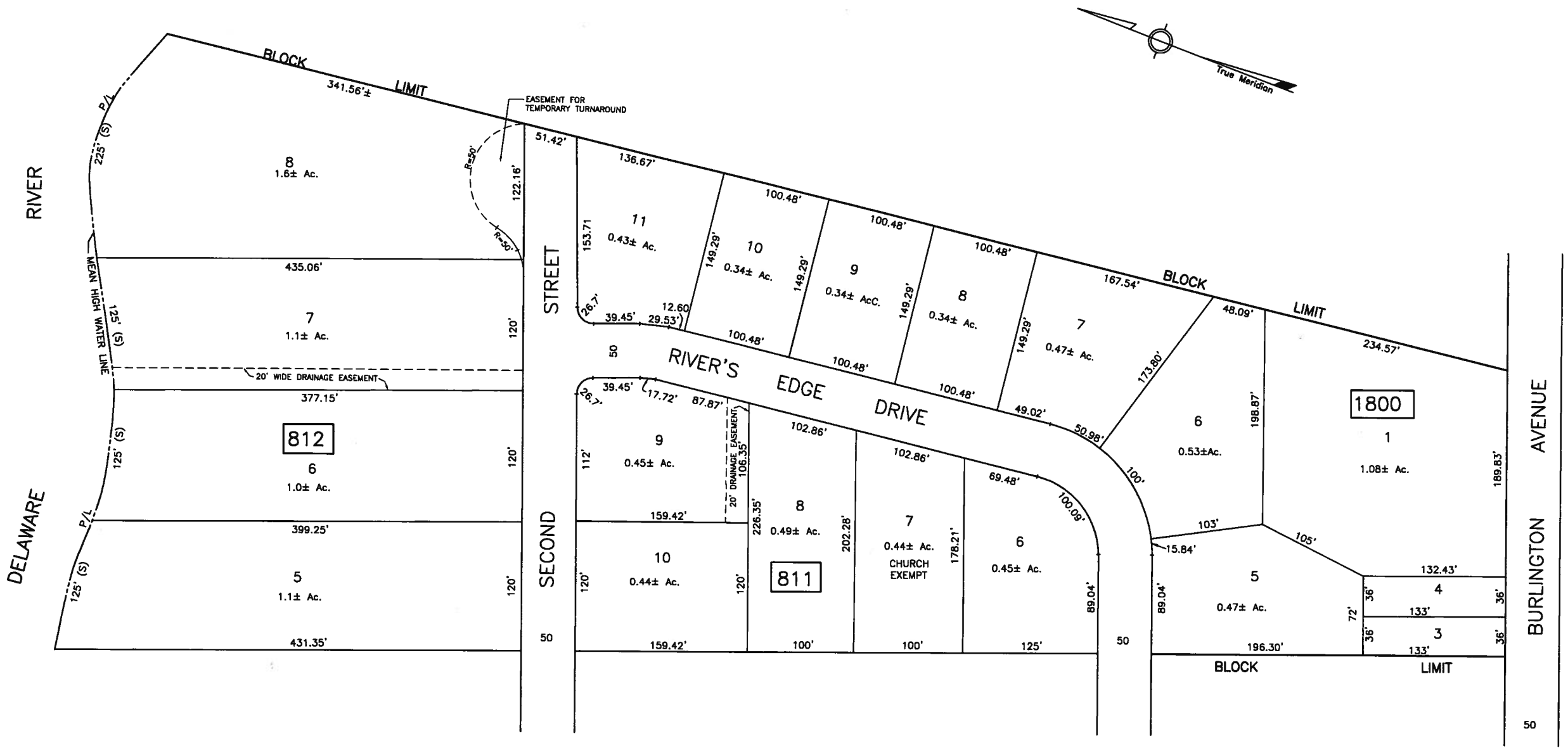

THIS MAP HAS BEEN REDRAWN USING COMPUTER AIDED DRAFTING/DESIGN BASED ON THE PREVIOUS TAX MAP PREPARED BY B. HAROLD WILLS, TOWNSHIP ENGINEER DATED DEC. 1957 AND LAST REVISED BY BIRDSALL ENGINEERING, INC. JOHN W. MASSEY P.L.S. LIC NO. 27518, DATED JAN. 2002.

TAX MAP

TOWNSHIP OF DELANCO

BURLINGTON COUNTY, NEW JERSEY
SCALE: 1"=50' 05/09/2013

JAMES A. CONWAY JR, PLS, PP
ENVIRONMENTAL RESOLUTIONS, INC.
525 FELLOWSHIP RD. SUITE 300
MT. LAUREL, NEW JERSEY
TO SHOW CONDITIONS AS OF 4/09/15

SHEET 8

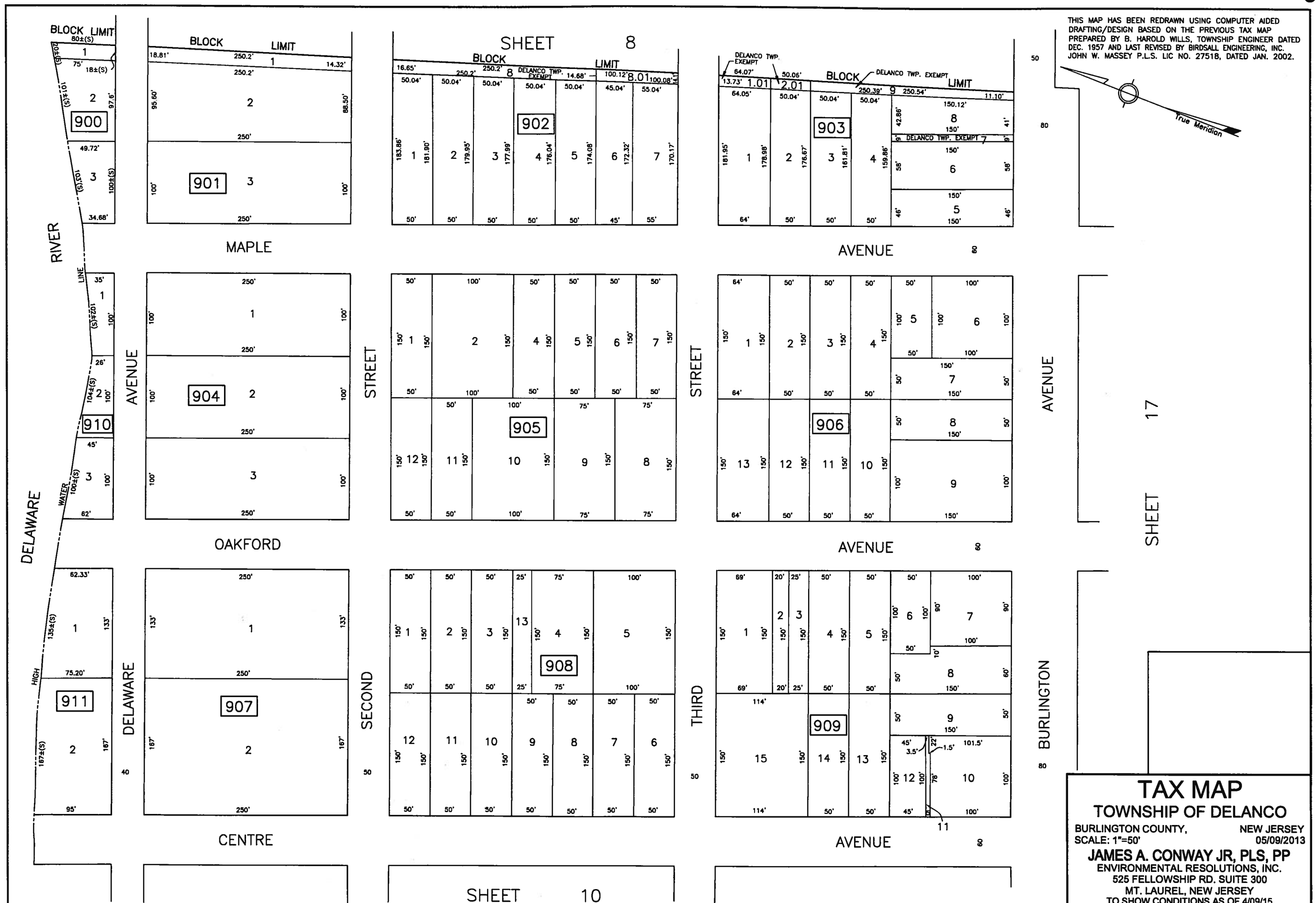
THIS MAP HAS BEEN REDRAWN USING COMPUTER AIDED DRAFTING/DESIGN BASED ON THE PREVIOUS TAX MAP PREPARED BY B. HAROLD WILLS, TOWNSHIP ENGINEER DATED DEC. 1957 AND LAST REVISED BY BIRDSALL ENGINEERING, INC.
JOHN W. MASSEY P.L.S. LIC NO. 27518, DATED JAN. 2002.
True Meridian
SHEET 8
SHEET 10
SHEET 17
BLOCK LIMIT
MAPLE AVENUE
OAKFORD AVENUE
CENTRE AVENUE
DELAWARE AVENUE
SECOND STREET
THIRD STREET
BURLINGTON AVENUE
RIVER
HIGH WATER LINE
DELANCO TWP. EXEMPT
900
901
902
903
904
905
906
907
908
909
910
911
TAX MAP
TOWNSHIP OF DELANCO
BURLINGTON COUNTY, NEW JERSEY
SCALE: 1"=50'
05/09/2013
JAMES A. CONWAY JR, PLS, PP
ENVIRONMENTAL RESOLUTIONS, INC.
525 FELLOWSHIP RD. SUITE 300
MT. LAUREL, NEW JERSEY
TO SHOW CONDITIONS AS OF 4/09/15

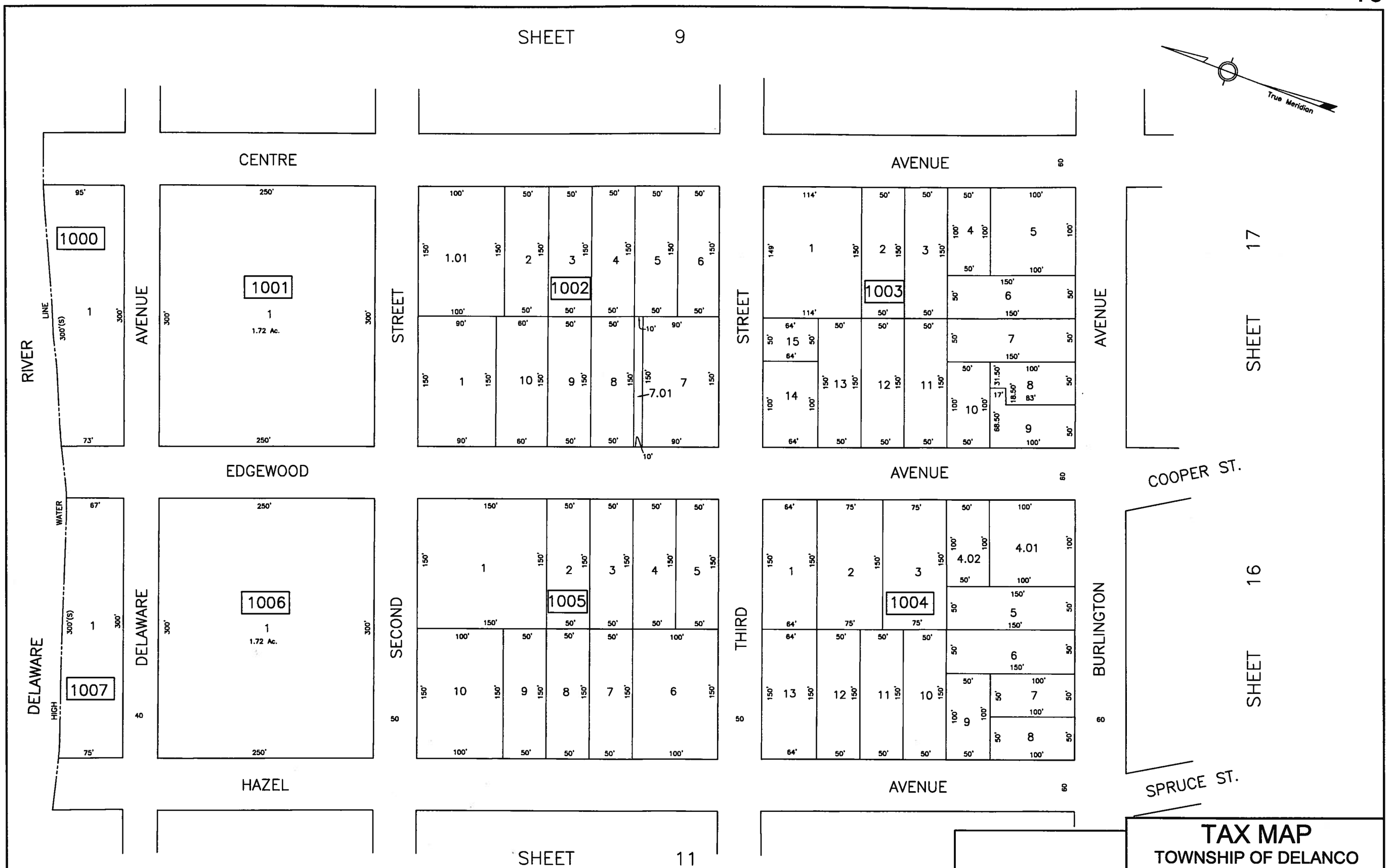

THIS MAP HAS BEEN REDRAWN USING COMPUTER AIDED DRAFTING/DESIGN BASED ON THE PREVIOUS TAX MAP PREPARED BY B. HAROLD WILLS, TOWNSHIP ENGINEER DATED DEC. 1957 AND LAST REVISED BY BIRDSALL ENGINEERING, INC. JOHN W. MASSEY P.L.S. LIC NO. 27518, DATED JAN. 2002.

TAX MAP

TOWNSHIP OF DELANCO

BURLINGTON COUNTY, NEW JERSEY
SCALE: 1"=50' 05/09/2013

JAMES A. CONWAY JR, PLS, PP
ENVIRONMENTAL RESOLUTIONS, INC.
525 FELLOWSHIP RD. SUITE 300
MT. LAUREL, NEW JERSEY
TO SHOW CONDITIONS AS OF 4/09/15

REVISIONS		
DATE	NAME	NO
6/19/13	JAMES CONWAY, JR. P.L.S.	4333600

THIS MAP HAS BEEN REDRAWN USING COMPUTER AIDED DRAFTING/DESIGN BASED ON THE PREVIOUS TAX MAP PREPARED BY B. HAROLD WILLS, TOWNSHIP ENGINEER DATED DEC. 1957 AND LAST REVISED BY BIRDSALL ENGINEERING, INC. JOHN W. MASSEY P.L.S. LIC NO. 27518, DATED JAN. 2002.

TAX MAP

TOWNSHIP OF DELANCO

BURLINGTON COUNTY, NEW JERSEY
SCALE: 1"=60' 05/09/2013

JAMES A. CONWAY JR, PLS, PP
ENVIRONMENTAL RESOLUTIONS, INC.
525 FELLOWSHIP RD. SUITE 300
MT. LAUREL, NEW JERSEY
TO SHOW CONDITIONS AS OF 4/09/15

REVISIONS		
DATE	NAME	NO.
06/29/09	ROBERT K. BUTTON, P.L.S.	34497
11/30/09	ROBERT K. BUTTON, P.L.S.	34497
08/01/12	ROBERT K. BUTTON, P.L.S.	34497
11/21/12	ROBERT K. BUTTON, P.L.S.	34497
6/18/13	JAMES CONWAY, JR. P.L.S.	43325500

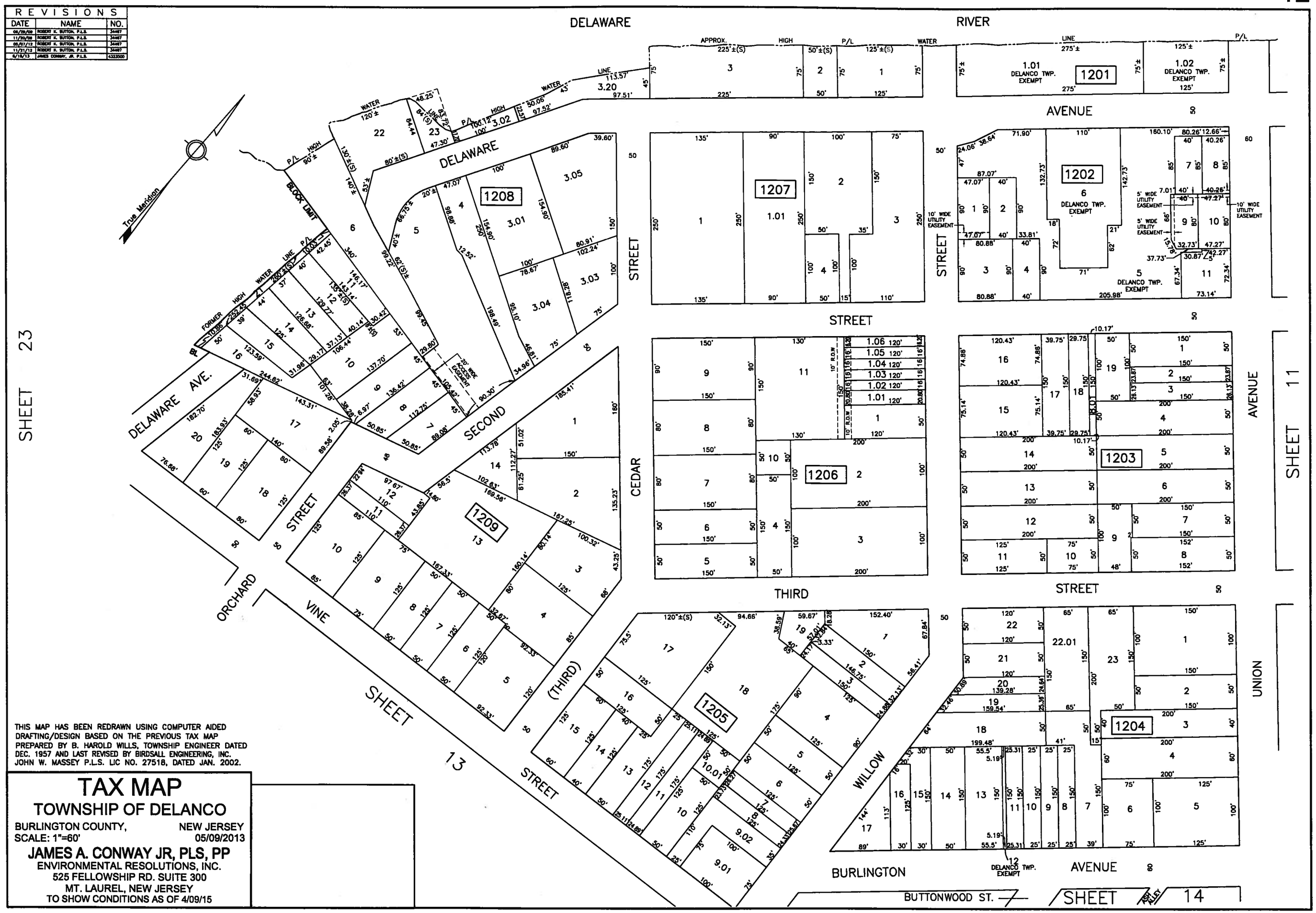

THIS MAP HAS BEEN REDRAWN USING COMPUTER AIDED DRAFTING/DESIGN BASED ON THE PREVIOUS TAX MAP PREPARED BY B. HAROLD WILLS, TOWNSHIP ENGINEER DATED DEC. 1957 AND LAST REVISED BY BIRDSALL ENGINEERING, INC. JOHN W. MASSEY P.L.S. LIC NO. 27518, DATED JAN. 2002.

TAX MAP

TOWNSHIP OF DELANCO

BURLINGTON COUNTY, NEW JERSEY
SCALE: 1"=60' 05/09/2013

JAMES A. CONWAY JR, PLS, PP
ENVIRONMENTAL RESOLUTIONS, INC.
525 FELLOWSHIP RD. SUITE 300
MT. LAUREL, NEW JERSEY
TO SHOW CONDITIONS AS OF 4/09/15

REVISIONS		
DATE	NAME	NO.
5/15/13	JAMES CONWAY, JR. P.L.S.	4323600

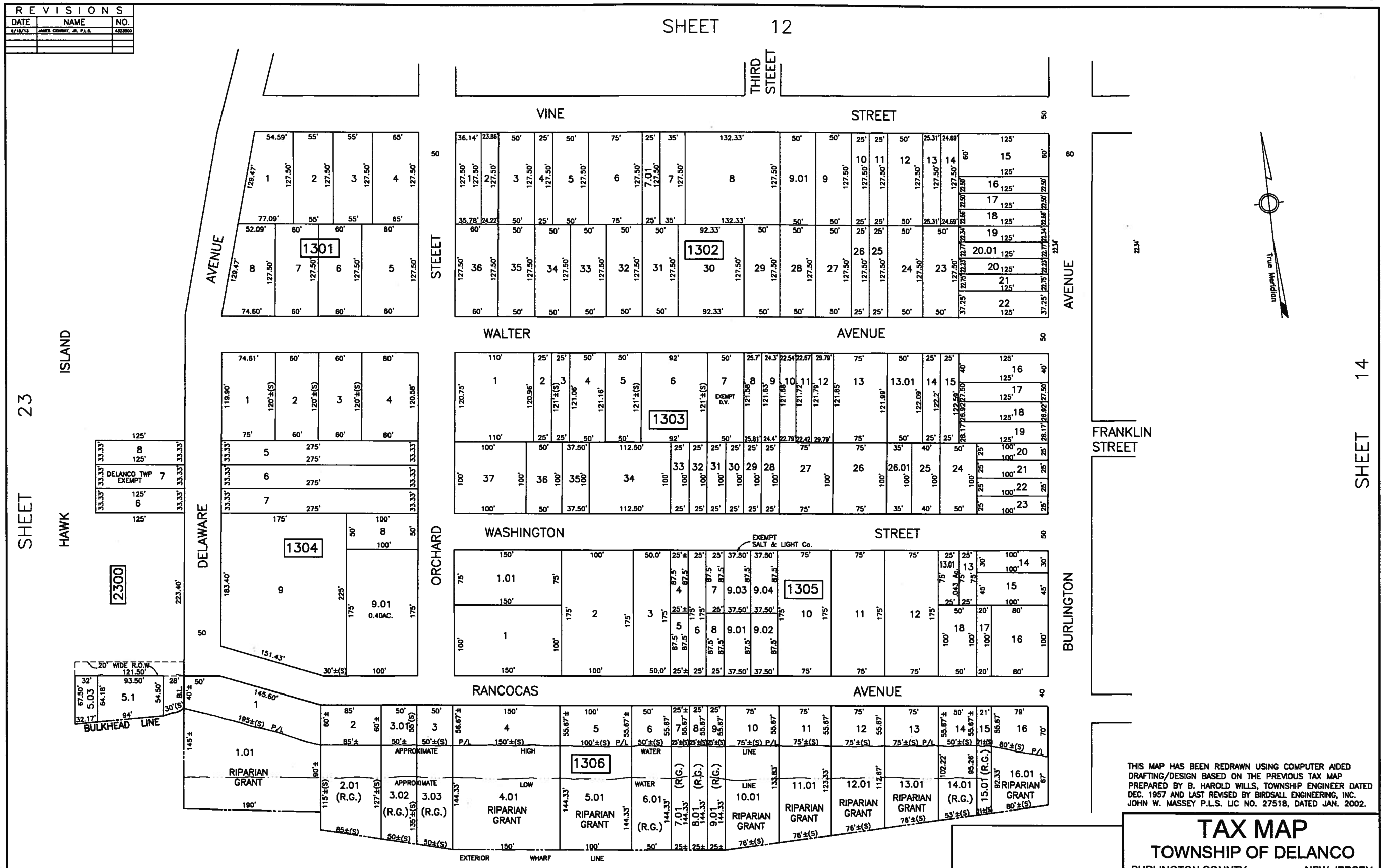

THIS MAP HAS BEEN REDRAWN USING COMPUTER AIDED DRAFTING/DESIGN BASED ON THE PREVIOUS TAX MAP PREPARED BY B. HAROLD WILLS, TOWNSHIP ENGINEER DATED DEC. 1957 AND LAST REVISED BY BIRDSALL ENGINEERING, INC. JOHN W. MASSEY P.L.S. LIC NO. 27518, DATED JAN. 2002.

TAX MAP

TOWNSHIP OF DELANCO

BURLINGTON COUNTY, NEW JERSEY
SCALE: 1"=60' 05/09/2013

JAMES A. CONWAY JR, PLS, PP
ENVIRONMENTAL RESOLUTIONS, INC.
525 FELLOWSHIP RD. SUITE 300
MT. LAUREL, NEW JERSEY
TO SHOW CONDITIONS AS OF 4/09/15

REVISIONS		
DATE	NAME	NO.
06/29/09	ROBERT K. BUTTON, P.L.S.	34487
12/05/12	ROBERT K. BUTTON, P.L.S.	34487
5/15/13	JAMES A. CONWAY, JR. P.L.S.	5353500

THIS MAP HAS BEEN REDRAWN USING COMPUTER AIDED DRAFTING/DESIGN BASED ON THE PREVIOUS TAX MAP PREPARED BY B. HAROLD WILLS, TOWNSHIP ENGINEER DATED DEC. 1957 AND LAST REVISED BY BIRDSALL ENGINEERING, INC. JOHN W. MASSEY P.L.S. LIC NO. 27518, DATED JAN. 2002.

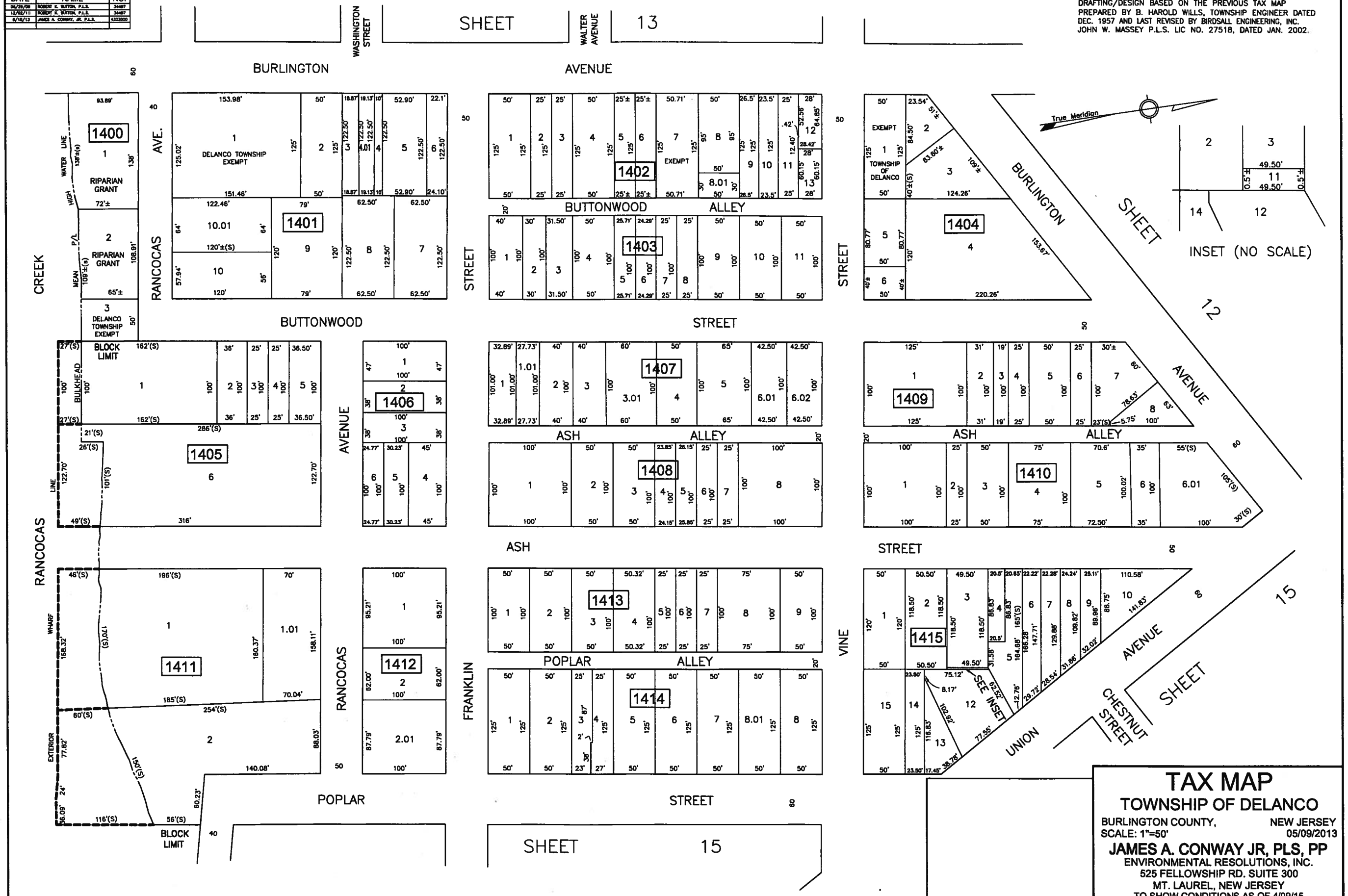

TAX MAP

TOWNSHIP OF DELANCO

BURLINGTON COUNTY, NEW JERSEY
SCALE: 1"=50' 05/09/2013

JAMES A. CONWAY JR, PLS, PP
ENVIRONMENTAL RESOLUTIONS, INC.
525 FELLOWSHIP RD. SUITE 300
MT. LAUREL, NEW JERSEY

TO SHOW CONDITIONS AS OF 4/09/15

REVISIONS		
DATE	NAME	NO.
08/29/08	ROBERT K. BUTTON, P.L.S.	34497
6/10/13	JAMES A. CONWAY, JR. P.L.S.	43323500

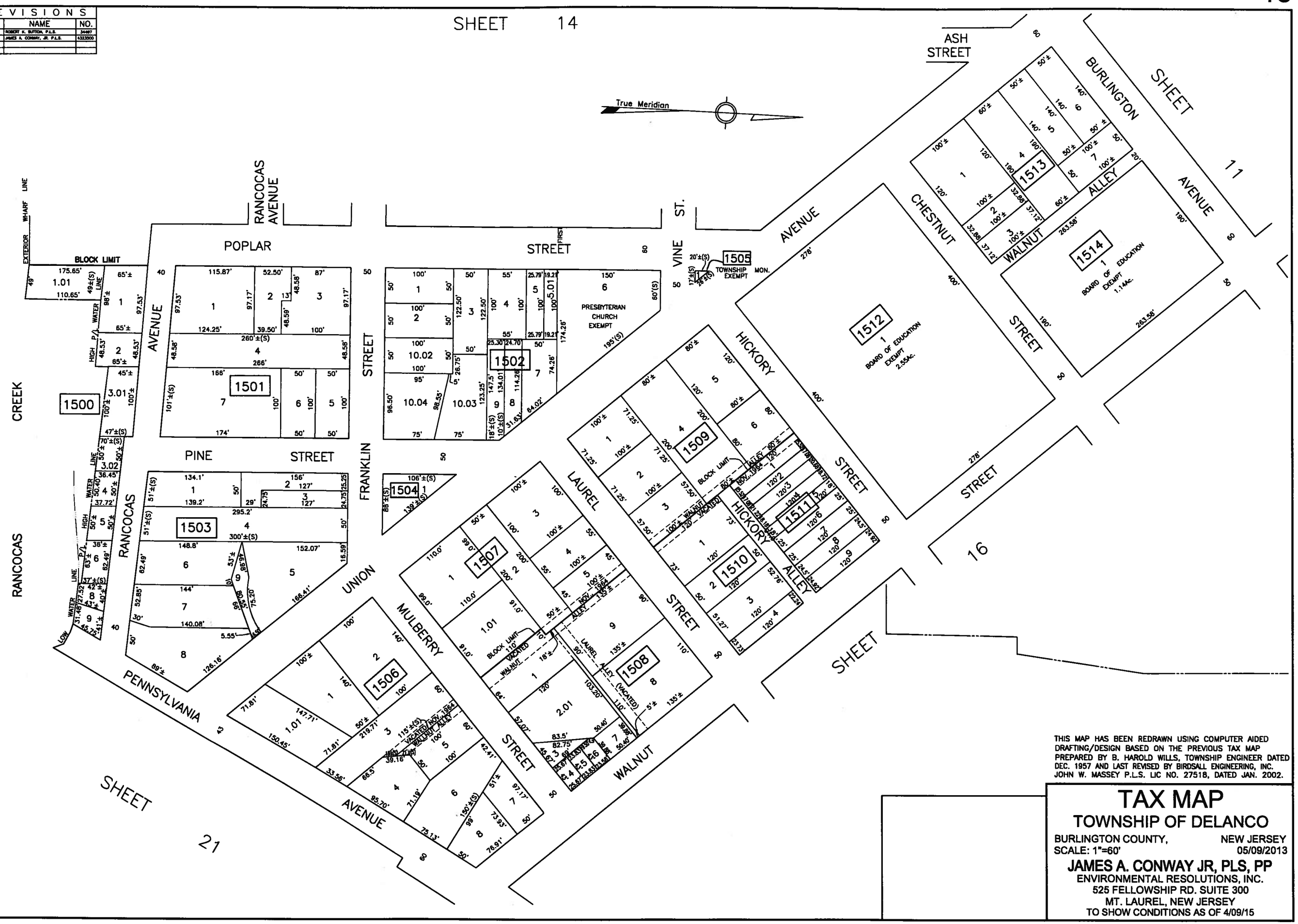

THIS MAP HAS BEEN REDRAWN USING COMPUTER AIDED DRAFTING/DESIGN BASED ON THE PREVIOUS TAX MAP PREPARED BY B. HAROLD WILLS, TOWNSHIP ENGINEER DATED DEC. 1957 AND LAST REVISED BY BIRDSALL ENGINEERING, INC. JOHN W. MASSEY P.L.S. LIC NO. 27518, DATED JAN. 2002.

TAX MAP

TOWNSHIP OF DELANCO

BURLINGTON COUNTY, NEW JERSEY
SCALE: 1"=60' 05/09/2013

JAMES A. CONWAY JR, PLS, PP
ENVIRONMENTAL RESOLUTIONS, INC.
525 FELLOWSHIP RD. SUITE 300
MT. LAUREL, NEW JERSEY

TO SHOW CONDITIONS AS OF 4/09/15

THIS MAP HAS BEEN REDRAWN USING COMPUTER AIDED DRAFTING/DESIGN BASED ON THE PREVIOUS TAX MAP PREPARED BY B. HAROLD WILLS, TOWNSHIP ENGINEER DATED DEC. 1957 AND LAST REVISED BY BIRDSALL ENGINEERING, INC. JOHN W. MASSEY P.L.S. LIC NO. 27518, DATED JAN. 2002.

TAX MAP

TOWNSHIP OF DELANCO

BURLINGTON COUNTY, NEW JERSEY
SCALE: 1"=60' 05/09/2013

JAMES A. CONWAY JR, PLS, PP
ENVIRONMENTAL RESOLUTIONS, INC.
525 FELLOWSHIP RD. SUITE 300
MT. LAUREL, NEW JERSEY

TO SHOW CONDITIONS AS OF 4/09/15

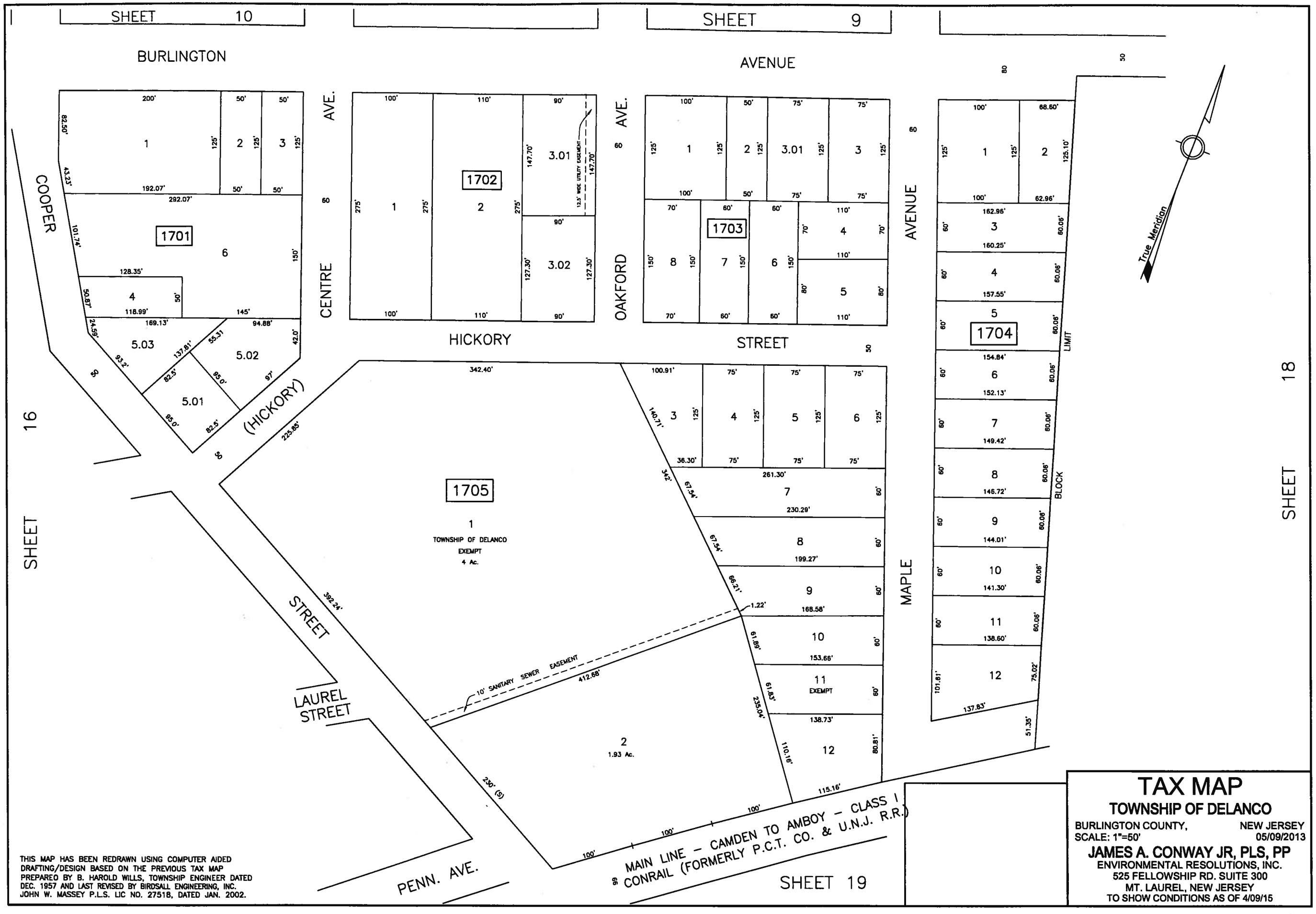

THIS MAP HAS BEEN REDRAWN USING COMPUTER AIDED DRAFTING/DESIGN BASED ON THE PREVIOUS TAX MAP PREPAREO BY B. HAROLD WILLS, TOWNSHIP ENGINEER DATED DEC. 1957 AND LAST REVISED BY BIRDSALL ENGINEERING, INC. JOHN W. MASSEY P.L.S. LIC NO. 27518, DATED JAN. 2002.

TAX MAP

TOWNSHIP OF DELANCO

BURLINGTON COUNTY, NEW JERSEY
SCALE: 1"=50' 05/09/2013

JAMES A. CONWAY JR, PLS, PP
ENVIRONMENTAL RESOLUTIONS, INC.
525 FELLOWSHIP RD. SUITE 300
MT. LAUREL, NEW JERSEY
TO SHOW CONDITIONS AS OF 4/09/15

REVISIONS		
DATE	NAME	NO.
06/29/09	ROBERT K. BUTTON, P.L.S.	34467
5/16/13	JAMES CONWAY, JR. P.L.S.	43233600

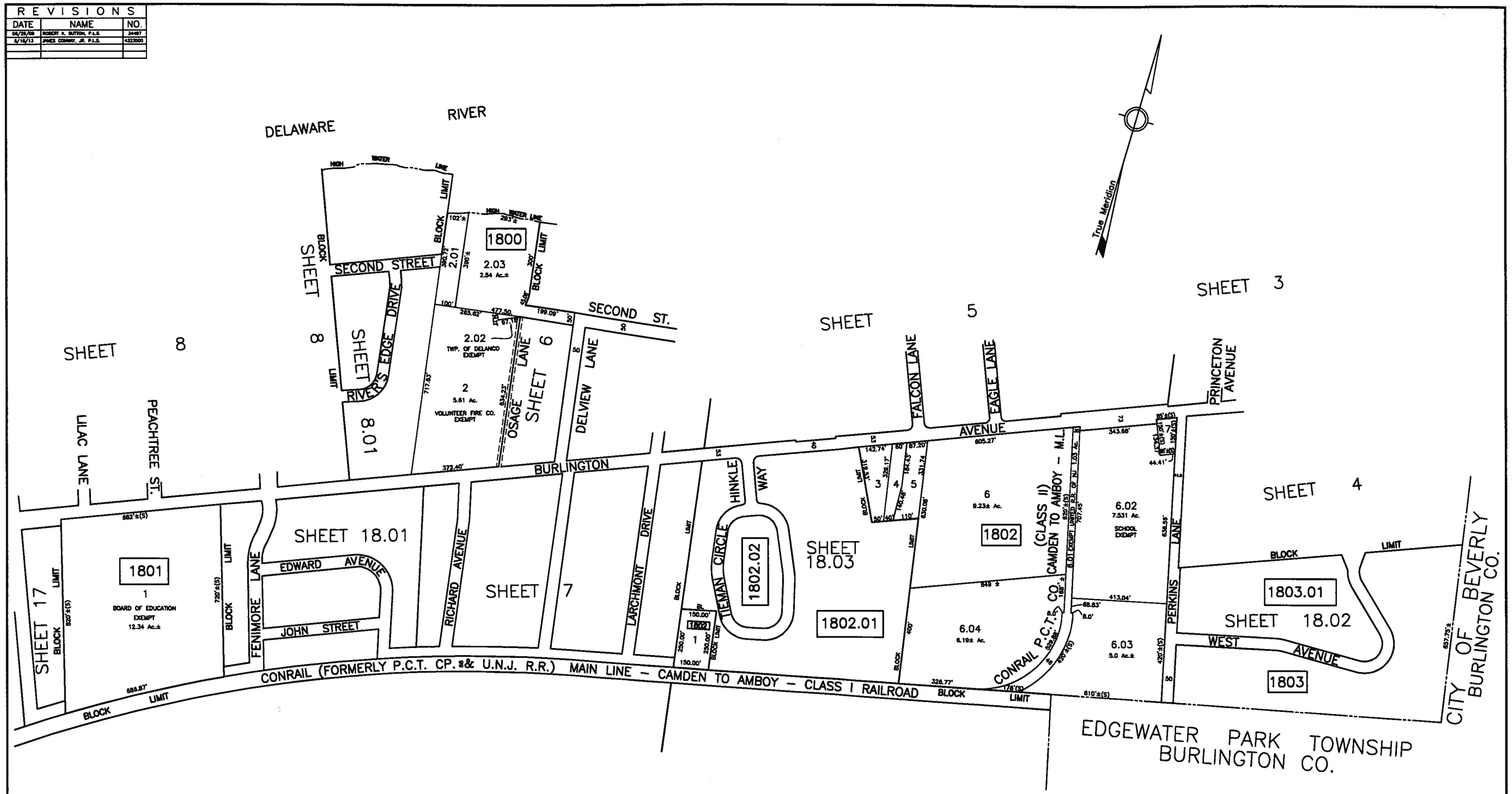

THIS MAP HAS BEEN REDRAWN USING COMPUTER AIDED DRAFTING/DESIGN BASED ON THE PREVIOUS TAX MAP PREPARED BY B. HAROLD WILLS, TOWNSHIP ENGINEER DATED DEC. 1957 AND LAST REVISED BY BIRDSALL ENGINEERING, INC. JOHN W. MASSEY P.L.S. LIC NO. 27518, DATED JAN. 2002.

TAX MAP

TOWNSHIP OF DELANCO

BURLINGTON COUNTY, NEW JERSEY
SCALE: 1"=200' 05/09/2013

JAMES A. CONWAY JR, PLS, PP
ENVIRONMENTAL RESOLUTIONS, INC.
525 FELLOWSHIP RD. SUITE 300
MT. LAUREL, NEW JERSEY
TO SHOW CONDITIONS AS OF 4/09/15

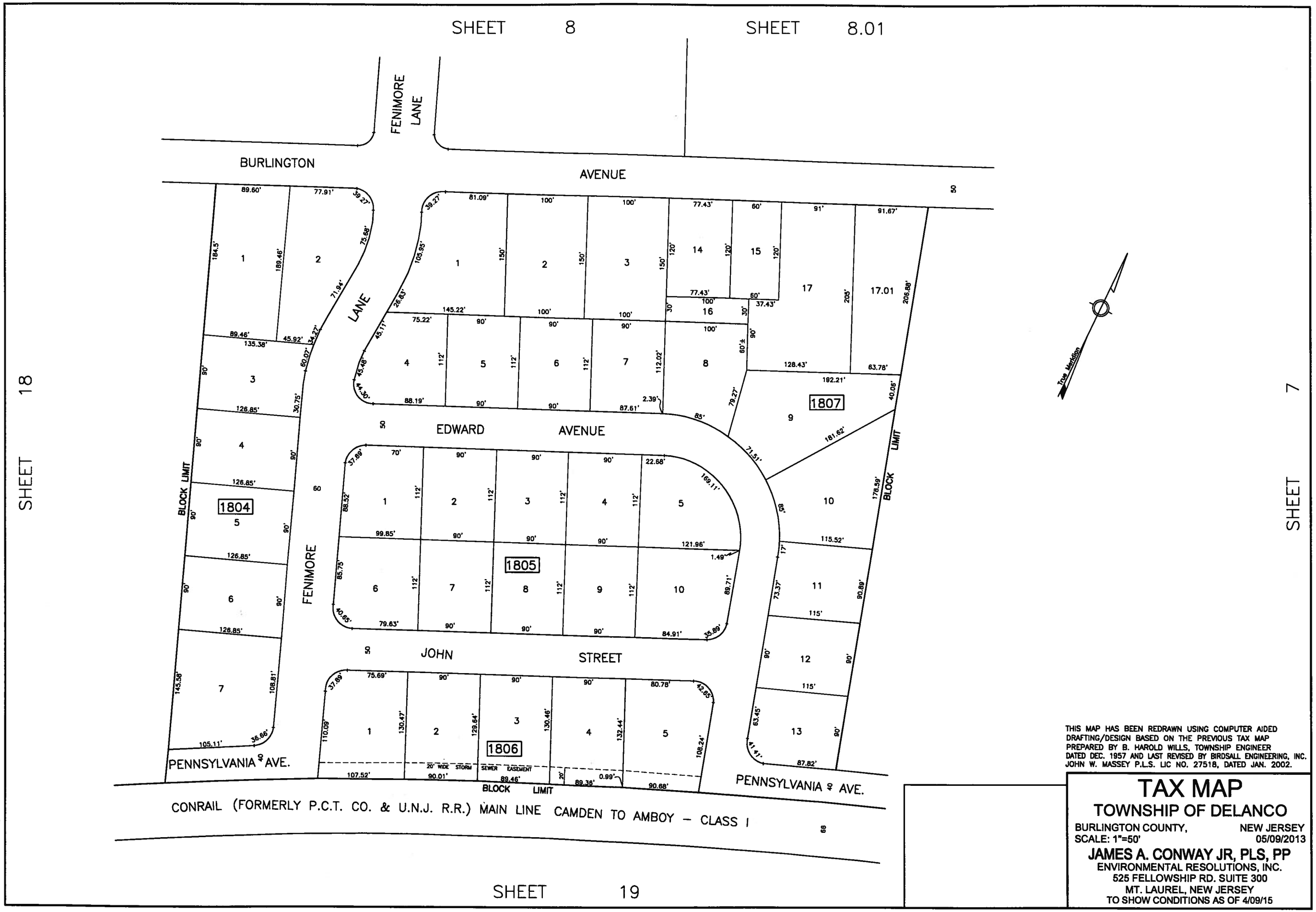

THIS MAP HAS BEEN REDRAWN USING COMPUTER AIDED DRAFTING/DESIGN BASED ON THE PREVIOUS TAX MAP PREPARED BY B. HAROLD WILLS, TOWNSHIP ENGINEER DATED DEC. 1957 AND LAST REVISED BY BIRDSALL ENGINEERING, INC. JOHN W. MASSEY P.L.S. LIC NO. 27518, DATED JAN. 2002.

TAX MAP

TOWNSHIP OF DELANCO

BURLINGTON COUNTY, NEW JERSEY
SCALE: 1"=50' 05/09/2013

JAMES A. CONWAY JR, PLS, PP
ENVIRONMENTAL RESOLUTIONS, INC.
525 FELLOWSHIP RD. SUITE 300
MT. LAUREL, NEW JERSEY

TO SHOW CONDITIONS AS OF 4/09/15

REVISIONS		
DATE	NAME	NO.
06/29/09	ROBERT K. BUTTON, P.L.S.	34697
6/14/13	JAMES CONWAY, JR. P.L.S.	43539DD

SHEET 4

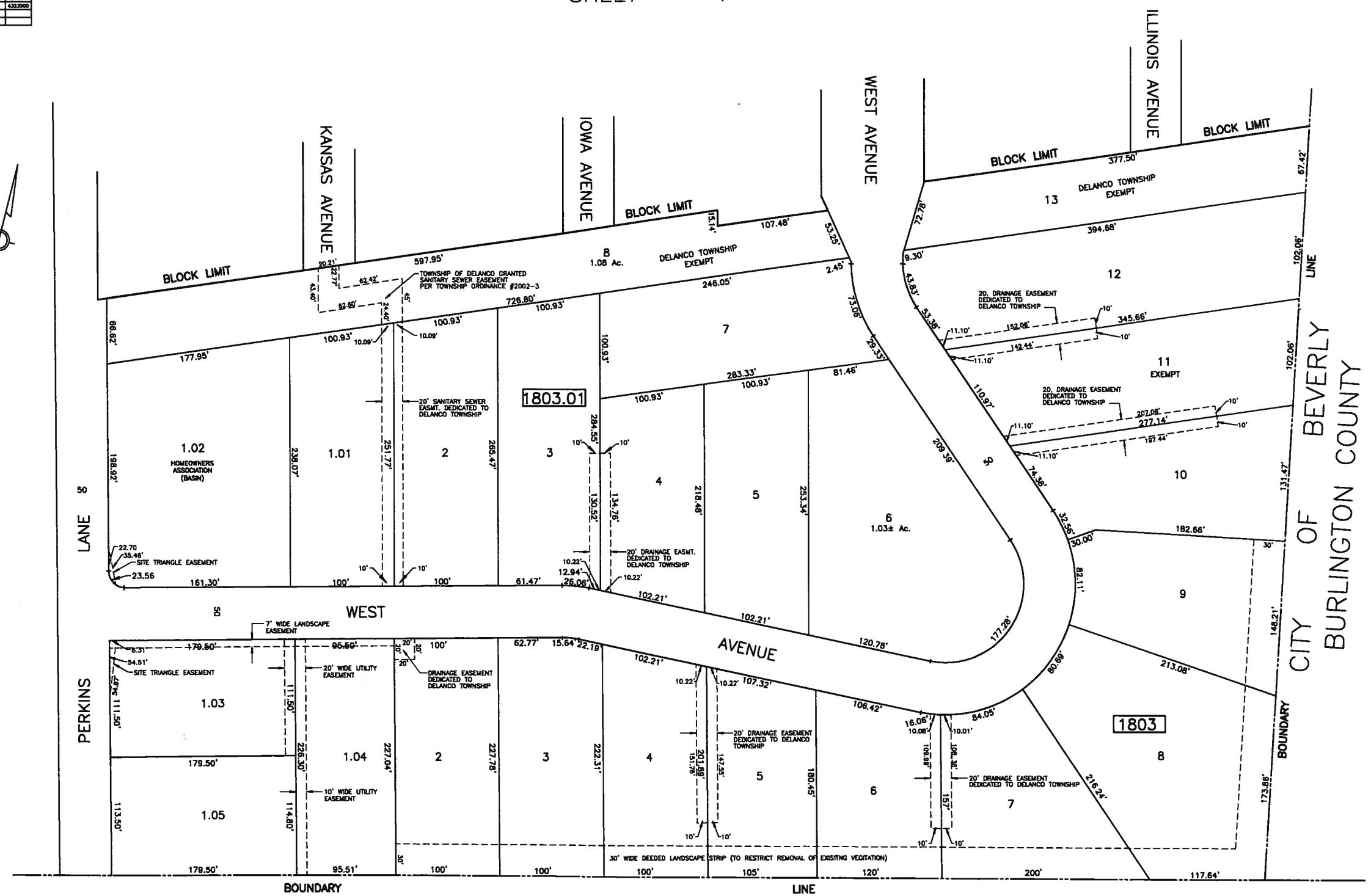

EDGEWATER PARK TOWNSHIP
BURLINGTON COUNTY

TAX MAP
TOWNSHIP OF DELANCO

BURLINGTON COUNTY, NEW JERSEY
SCALE: 1"=50' 05/09/2013

JAMES A. CONWAY JR, PLS, PP
ENVIRONMENTAL RESOLUTIONS, INC.
525 FELLOWSHIP RD. SUITE 300
MT. LAUREL, NEW JERSEY
TO SHOW CONDITIONS AS OF 4/09/15

THIS SHEET HAS BEEN DRAFTED USING COMPUTER AIDED DRAFTING/DESIGN

REVISIONS		
DATE	NAME	NO.
06/29/09	ROBERT K. SUTTON, P.L.S.	34487
6/18/13	JAMES CONWAY, JR. P.L.S.	4333500

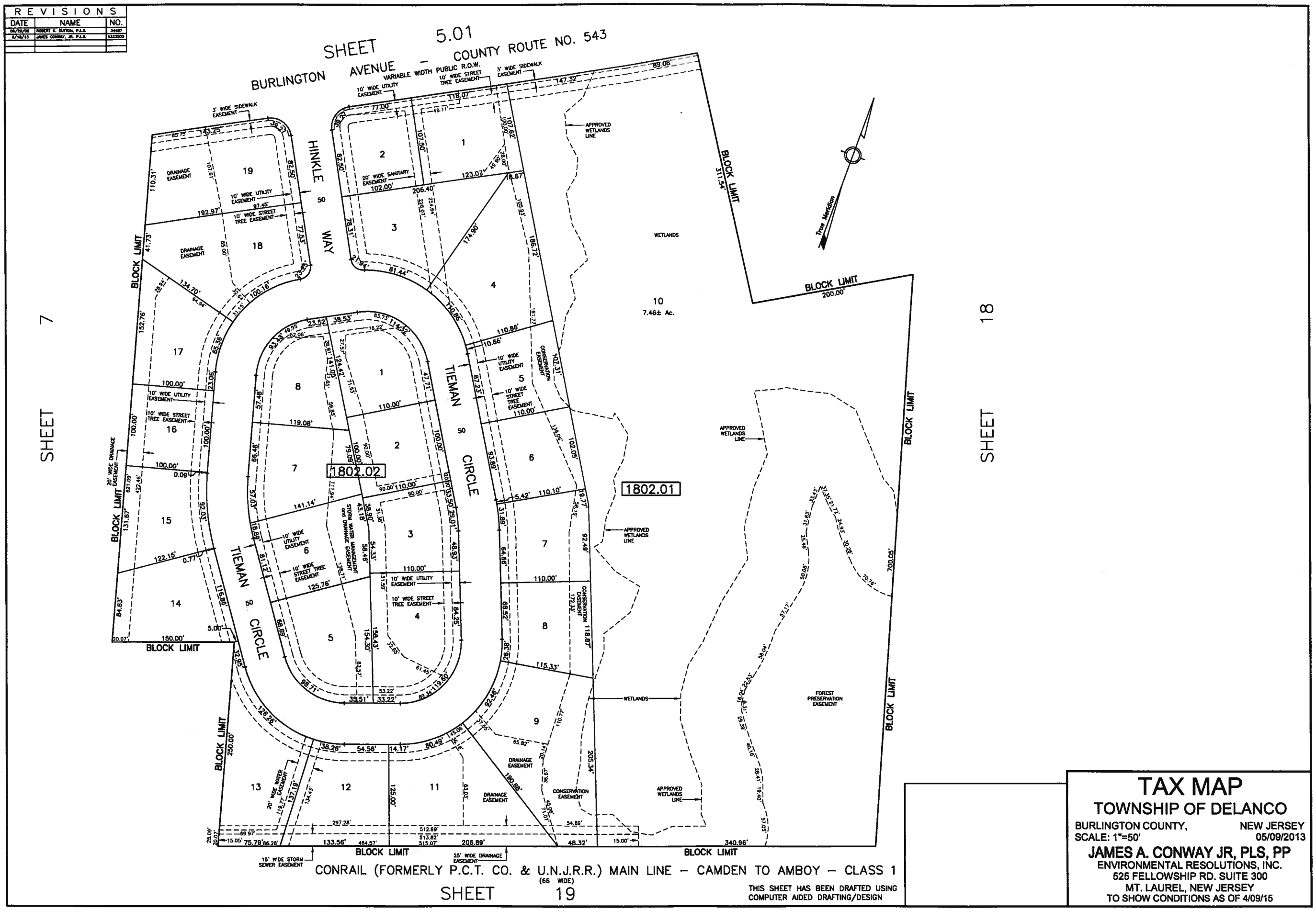

THIS SHEET HAS BEEN DRAFTED USING COMPUTER AIDED DRAFTING/DESIGN

TAX MAP

TOWNSHIP OF DELANCO

BURLINGTON COUNTY, NEW JERSEY
SCALE: 1"=50' 05/09/2013

JAMES A. CONWAY JR, PLS, PP
ENVIRONMENTAL RESOLUTIONS, INC.
525 FELLOWSHIP RD. SUITE 300
MT. LAUREL, NEW JERSEY

TO SHOW CONDITIONS AS OF 4/09/15

REVISIONS		
DATE	NAME	NO.
11/11/10	ROBERT K. BUTRON, P.L.S.	34497
12/13/12	ROBERT K. BUTRON, P.L.S.	34497
4/18/13	JAMES CONWAY, JR. P.L.S.	43323000

THIS MAP HAS BEEN REDRAWN USING COMPUTER AIDED DRAFTING/DESIGN BASED ON THE PREVIOUS TAX MAP PREPARED BY B. HAROLD WILLS, TOWNSHIP ENGINEER DATED DEC. 1957 AND LAST REVISED BY BIRDSALL ENGINEERING, INC. JOHN W. MASSEY P.L.S. LIC NO. 27518, DATED JAN. 2002.

TAX MAP

TOWNSHIP OF DELANCO

BURLINGTON COUNTY, NEW JERSEY
SCALE: 1"=200' 05/09/2013

JAMES A. CONWAY JR, PLS, PP
ENVIRONMENTAL RESOLUTIONS, INC.
525 FELLOWSHIP RD. SUITE 300
MT. LAUREL, NEW JERSEY

TO SHOW CONDITIONS AS OF 4/09/15

REVISIONS		
DATE	NAME	NO.
11/11/10	ROBERT K. BUTTON, P.L.S.	34497
12/13/12	ROBERT K. BUTTON, P.L.S.	34497
8/18/13	JAMES CONWAY, JR. P.L.S.	43323600
12/20/13	JAMES CONWAY, JR. P.L.S.	43323600
9/29/14	JAMES CONWAY, JR. P.L.S.	43323600

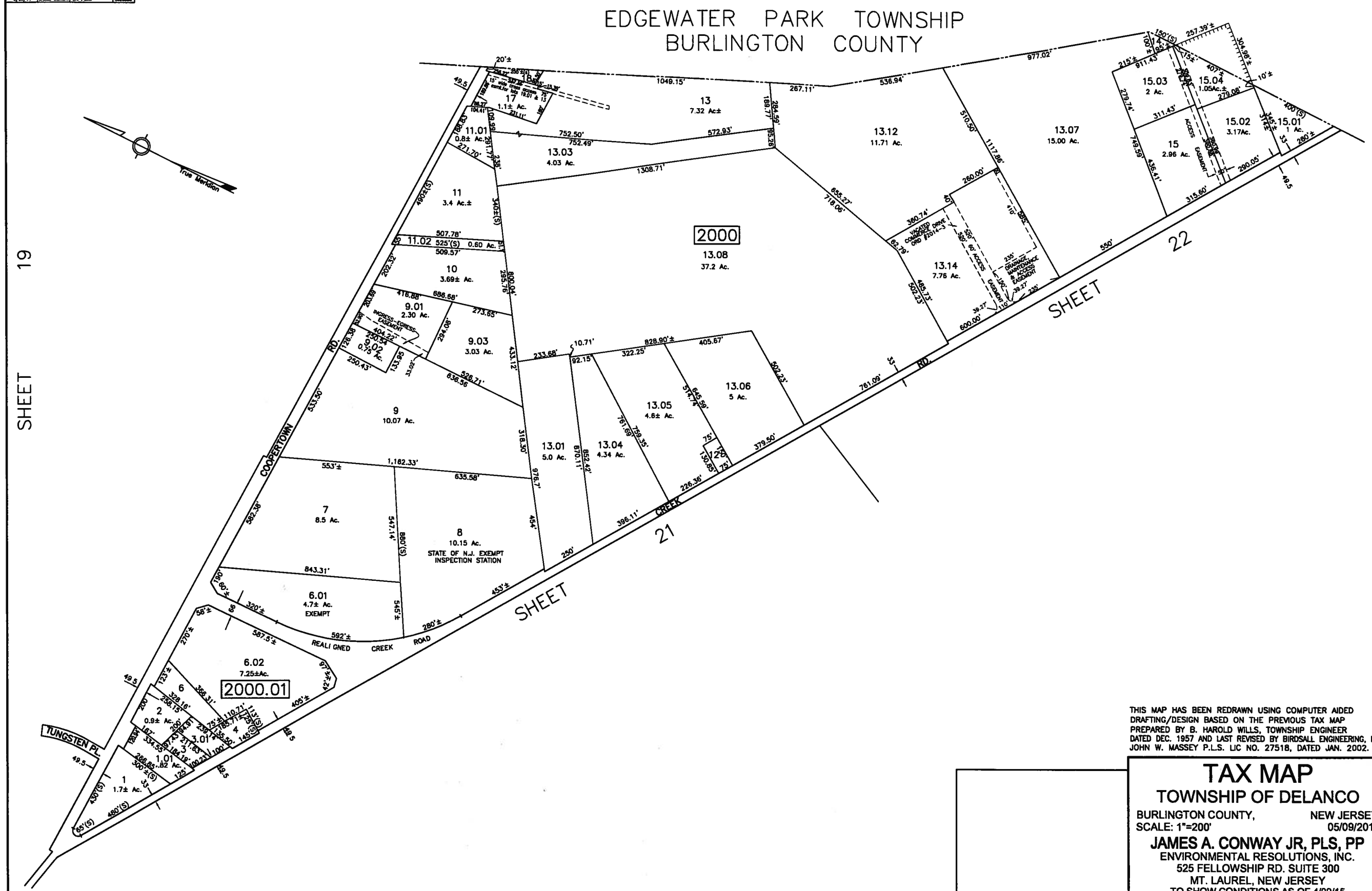

THIS MAP HAS BEEN REDRAWN USING COMPUTER AIDED DRAFTING/DESIGN BASED ON THE PREVIOUS TAX MAP PREPARED BY B. HAROLD WILLS, TOWNSHIP ENGINEER DATED DEC. 1957 AND LAST REVISED BY BIRDSALL ENGINEERING, INC. JOHN W. MASSEY P.L.S. LIC NO. 27518, DATED JAN. 2002.

TAX MAP

TOWNSHIP OF DELANCO

BURLINGTON COUNTY, NEW JERSEY
SCALE: 1"=200' 05/09/2013

JAMES A. CONWAY JR, PLS, PP
ENVIRONMENTAL RESOLUTIONS, INC.
525 FELLOWSHIP RD. SUITE 300
MT. LAUREL, NEW JERSEY

TO SHOW CONDITIONS AS OF 4/09/15

REVISIONS		
DATE	NAME	NO.
06/28/08	ROBERT K. BUTTON, P.L.S.	34467
11/11/10	ROBERT K. BUTTON, P.L.S.	34467
5/16/13	JAMES A CONWAY JR., P.L.S.	43535500
11/04/13	JAMES A CONWAY JR., P.L.S.	43535500

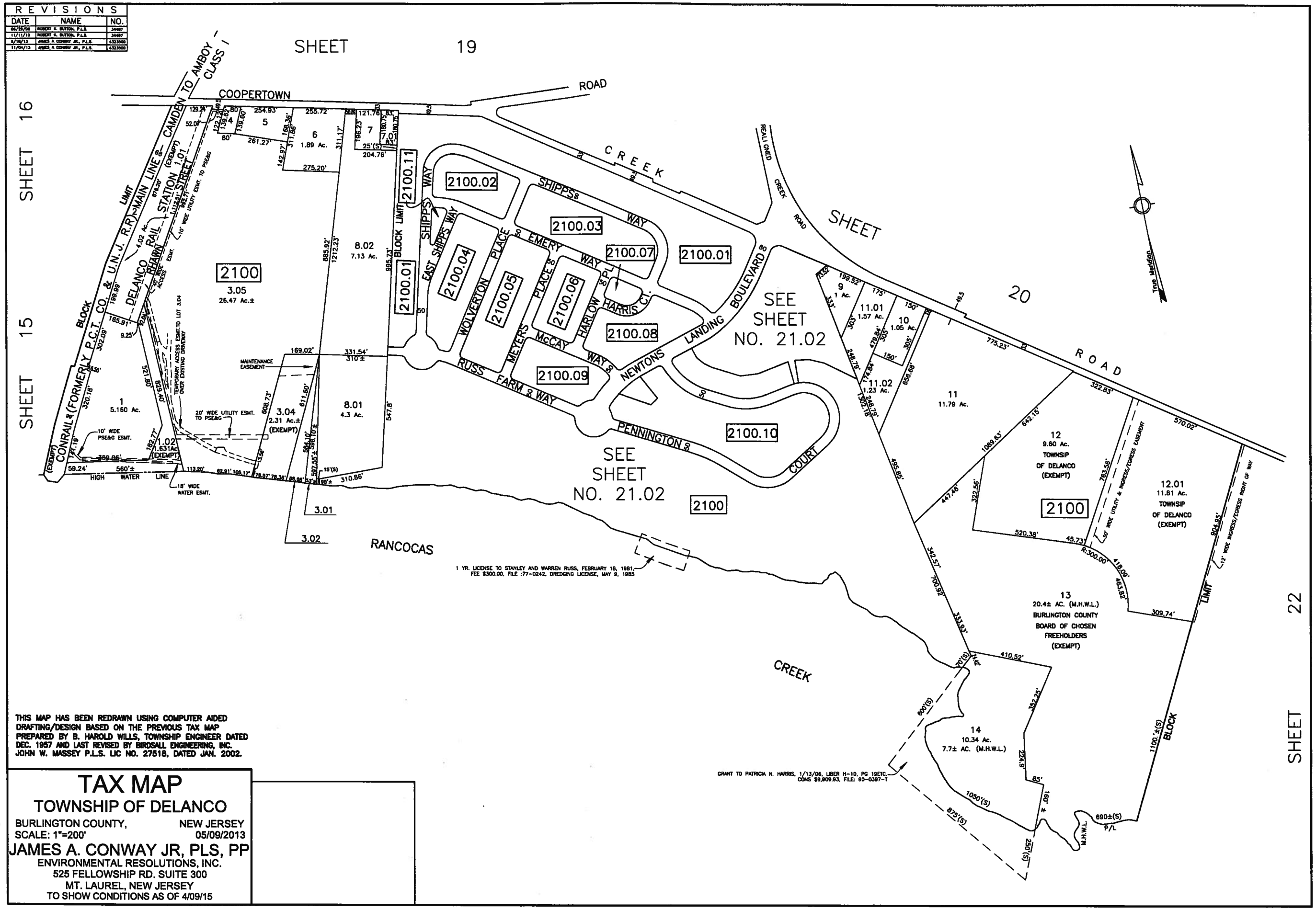

THIS MAP HAS BEEN REDRAWN USING COMPUTER AIDED DRAFTING/DESIGN BASED ON THE PREVIOUS TAX MAP PREPARED BY B. HAROLD WILLS, TOWNSHIP ENGINEER DATED DEC. 1957 AND LAST REVISED BY BIRDSALL ENGINEERING, INC. JOHN W. MASSEY P.L.S. LIC NO. 27518, DATED JAN. 2002.

TAX MAP

TOWNSHIP OF DELANCO

BURLINGTON COUNTY, NEW JERSEY
SCALE: 1"=200' 05/09/2013

JAMES A. CONWAY JR, PLS, PP
ENVIRONMENTAL RESOLUTIONS, INC.
525 FELLOWSHIP RD. SUITE 300
MT. LAUREL, NEW JERSEY
TO SHOW CONDITIONS AS OF 4/09/15

REVISIONS		
DATE	NAME	NO.
08/29/89	ROBERT K. BUTTON, P.L.S.	34497
6/10/13	JAMES A. CONWAY JR. P.L.S.	43533500

THIS MAP HAS BEEN REDRAWN USING COMPUTER AIDED DRAFTING/DESIGN BASED ON THE PREVIOUS TAX MAP PREPARED BY BIRDSALL ENGINEERING, INC. JOHN W. MASSEY P.L.S. LIC NO. 27518, DATED JAN. 2002.

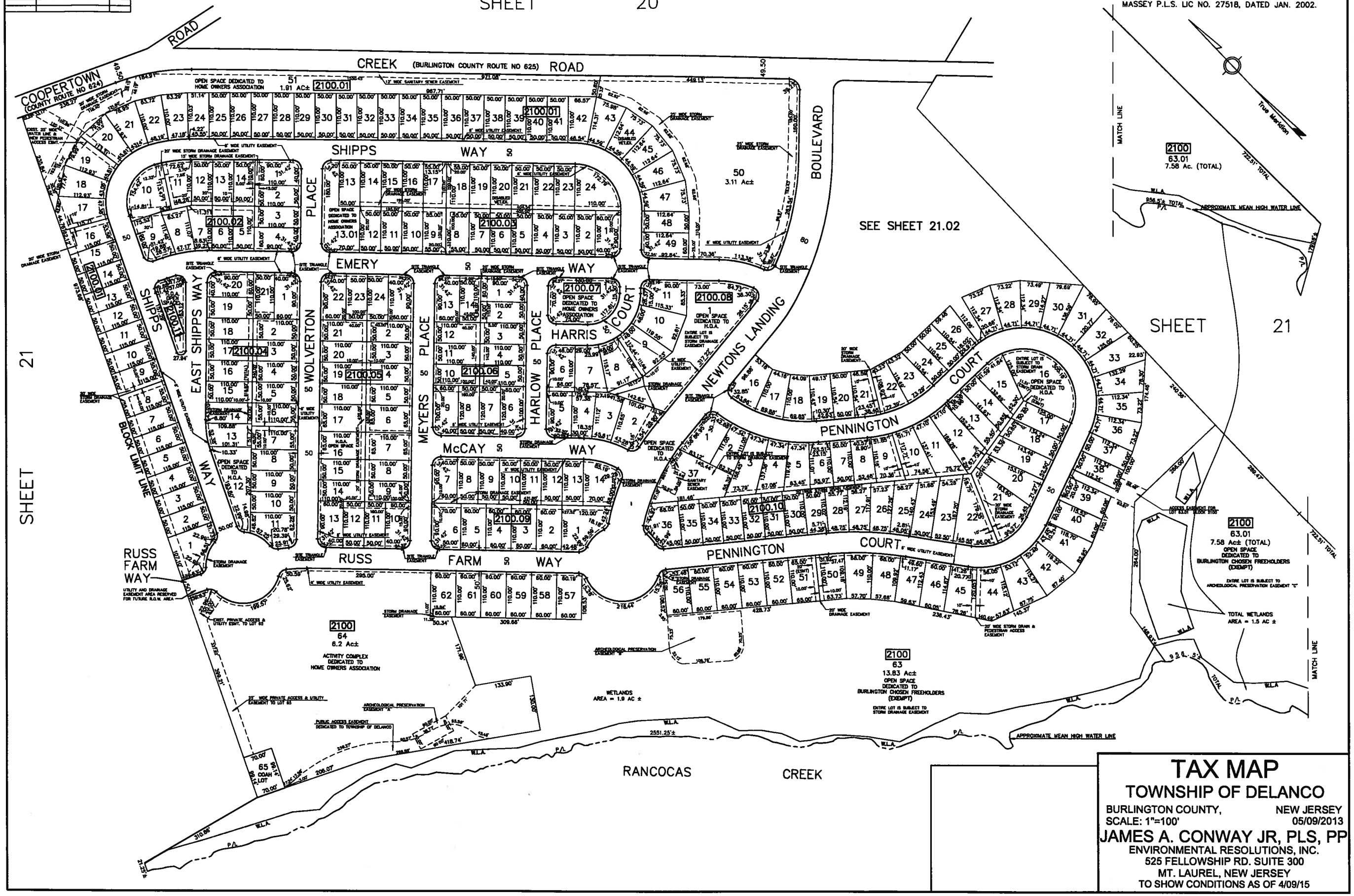

TAX MAP

TOWNSHIP OF DELANCO

BURLINGTON COUNTY, NEW JERSEY

SCALE: 1"=100' 05/09/2013

JAMES A. CONWAY JR, PLS, PP

ENVIRONMENTAL RESOLUTIONS, INC.

525 FELLOWSHIP RD. SUITE 300

MT. LAUREL, NEW JERSEY

TO SHOW CONDITIONS AS OF 4/09/15

REVISIONS		
DATE	NAME	NO.
08/28/08	ROBERT K. BUTTON, P.L.S.	34987
5/15/13	JAMES A. CONWAY JR, P.L.S.	43330000

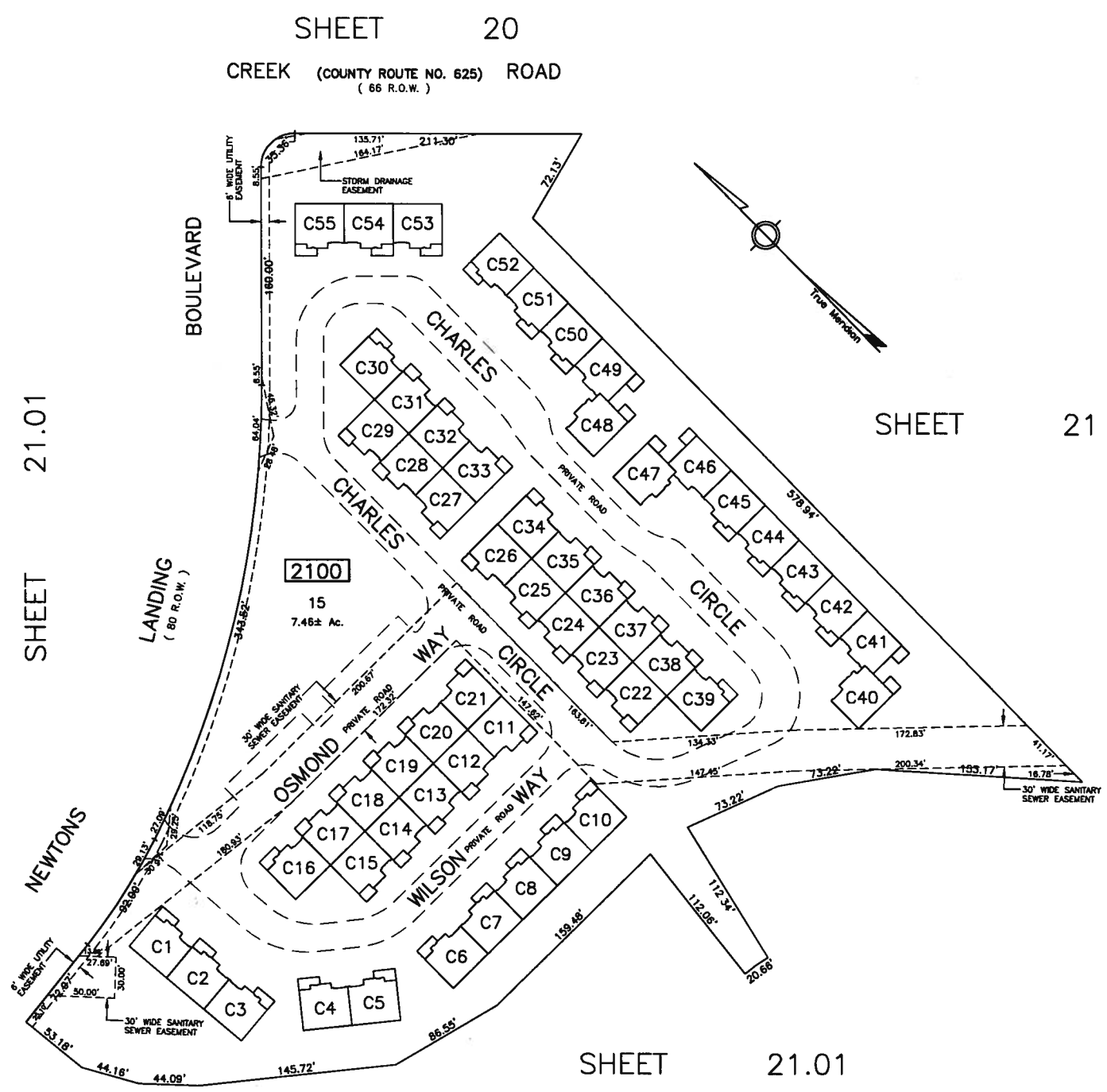

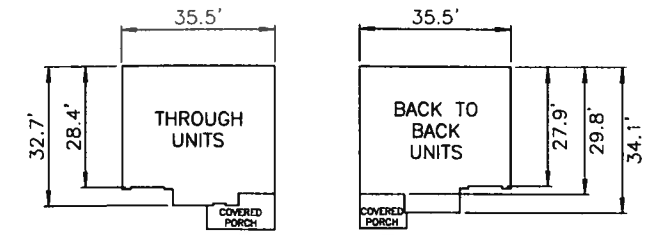

TYPICAL UNIT DETAIL

SCALE 1" = 20'

THE POINT AT NEWTON'S LANDING CONDOMINIUM				
BLOCK NUMBER	LOT NUMBER	QUALIFIER	UNIT NUMBER	SQ. FT.
2100	15	C1	1	1970
		C2	2	2114
		C3	3	1970
		C4	4	1970
		C5	5	1970
		C6	6	1970
		C7	7	2114
		C8	8	2114
		C9	9	2114
		C10	10	2126
		C11	11	2024
		C12	12	2120
		C13	13	1970
		C14	14	2060
		C15	15	2060
		C16	16	2126
		C17	17	1970
		C18	18	2120
		C19	19	2060
		C20	20	2060
		C21	21	2060
		C22	22	2120
		C23	23	1970
		C24	24	1970
		C25	25	1970
		C26	26	1970
		C27	27	2024
		C28	28	2120
		C29	29	2060
		C30	30	2126
		C31	31	1970
		C32	32	2060
		C33	33	2060
		C34	34	2024
		C35	35	2120
		C36	36	2120
		C37	37	2120
		C38	38	2120
		C39	39	2120
		C40	40	1970
		C41	41	2114
		C42	42	1970
		C43	43	2114
		C44	44	2114
		C45	45	2114
		C46	46	2120
		C47	47	1970
		C48	48	1970
		C49	49	2114
		C50	50	2114
		C51	51	2114
		C52	52	2114
		C53	53	1970
		C54	54	2114
		C55	55	1970

TAX MAP

TOWNSHIP OF DELANCO

BURLINGTON COUNTY, NEW JERSEY
SCALE: 1"=50' 05/09/2013

JAMES A. CONWAY JR, PLS, PP
ENVIRONMENTAL RESOLUTIONS, INC.
525 FELLOWSHIP RD. SUITE 300
MT. LAUREL, NEW JERSEY
TO SHOW CONDITIONS AS OF 4/09/15

THIS SHEET HAS BEEN DRAFTED USING COMPUTER AIDED DRAFTING/DESIGN

REVISIONS		
DATE	NAME	NO.
10/12/09	ROBERT K. BUTTON, P.L.S.	34497
11/11/10	ROBERT K. BUTTON, P.L.S.	34497
6/18/13	JAMES CONWAY, JR. P.L.S.	43539000

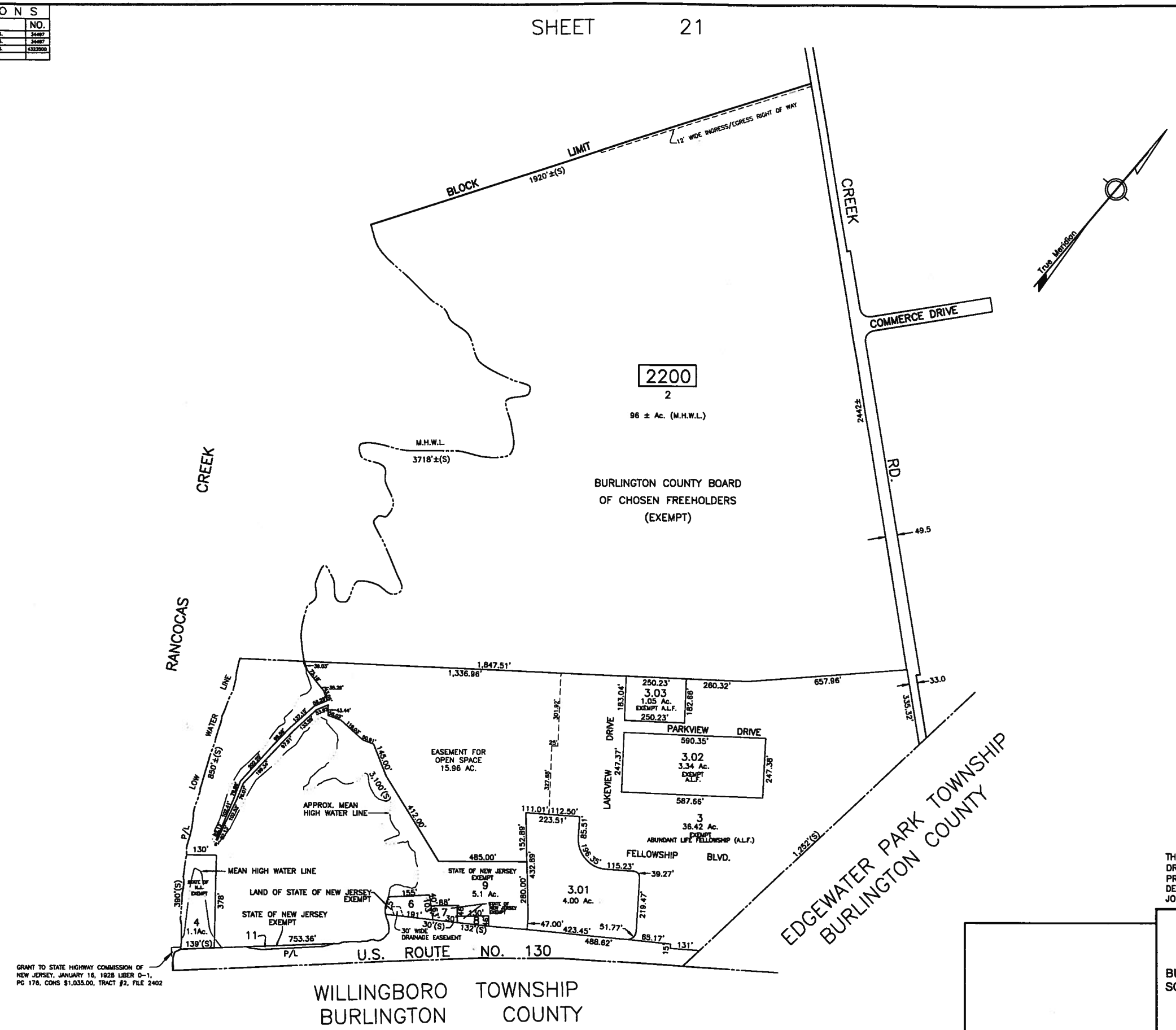

THIS MAP HAS BEEN REDRAWN USING COMPUTER AIDED DRAFTING/DESIGN BASED ON THE PREVIOUS TAX MAP PREPARED BY B. HAROLD WILLS, TOWNSHIP ENGINEER DATED DEC. 1957 AND LAST REVISED BY BIRDSALL ENGINEERING, INC. JOHN W. MASSEY P.L.S. LIC NO. 27518, DATED JAN. 2002.

TAX MAP

TOWNSHIP OF DELANCO

BURLINGTON COUNTY, NEW JERSEY
SCALE: 1"=200' 05/09/2013

JAMES A. CONWAY JR, PLS, PP
ENVIRONMENTAL RESOLUTIONS, INC.
525 FELLOWSHIP RD. SUITE 300
MT. LAUREL, NEW JERSEY

TO SHOW CONDITIONS AS OF 4/09/15

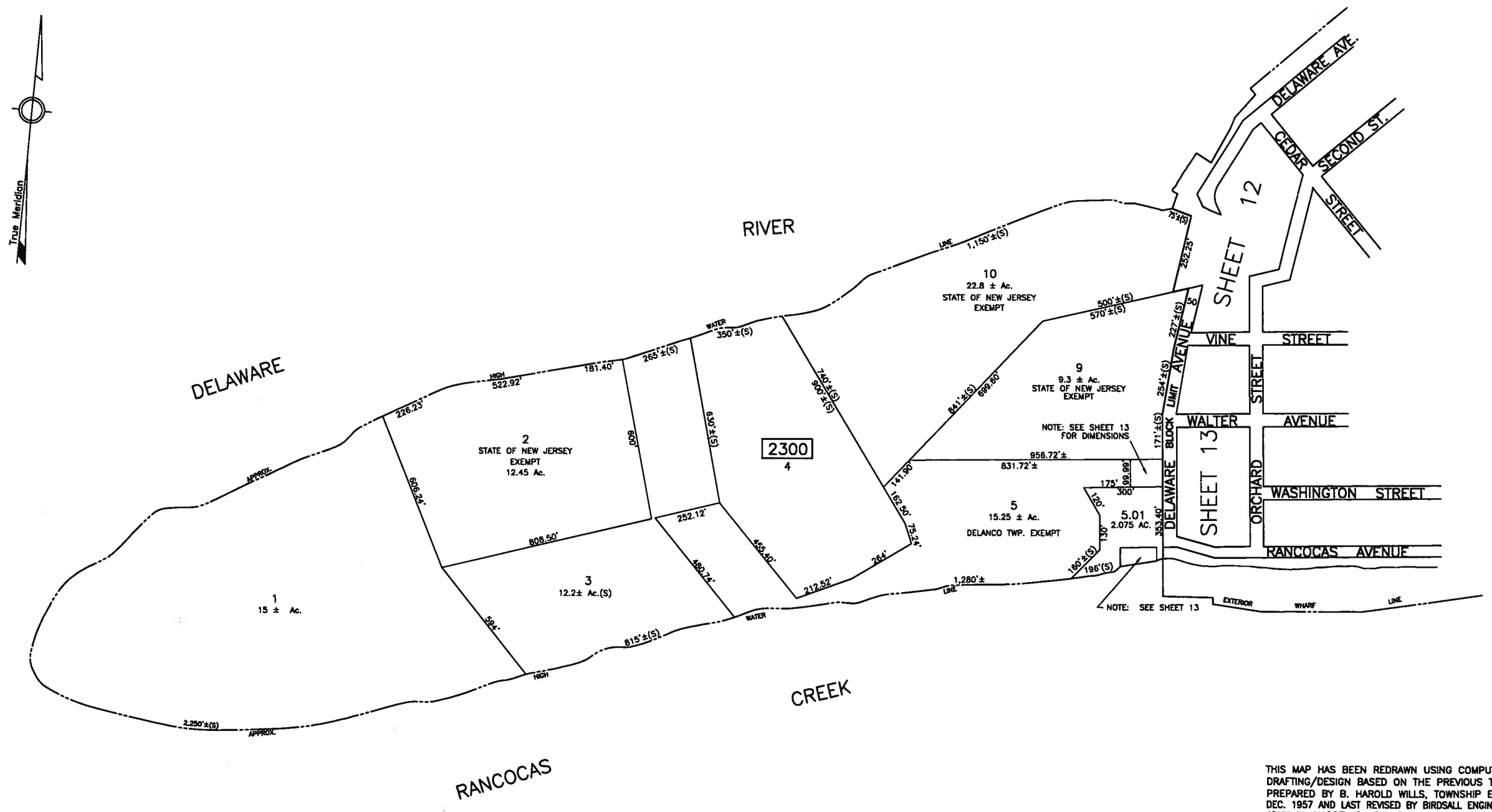

THIS MAP HAS BEEN REDRAWN USING COMPUTER AIDED DRAFTING/DESIGN BASED ON THE PREVIOUS TAX MAP PREPARED BY B. HAROLD WILLS, TOWNSHIP ENGINEER DATED DEC. 1957 AND LAST REVISED BY BIRDSALL ENGINEERING, INC. JOHN W. MASSEY P.L.S. LIC NO. 27518, DATED JAN. 2002.

TAX MAP

TOWNSHIP OF DELANCO

BURLINGTON COUNTY, NEW JERSEY
SCALE: 1"=200' 05/09/2013

JAMES A. CONWAY JR, PLS, PP
ENVIRONMENTAL RESOLUTIONS, INC.
525 FELLOWSHIP RD. SUITE 300
MT. LAUREL, NEW JERSEY
TO SHOW CONDITIONS AS OF 4/09/15

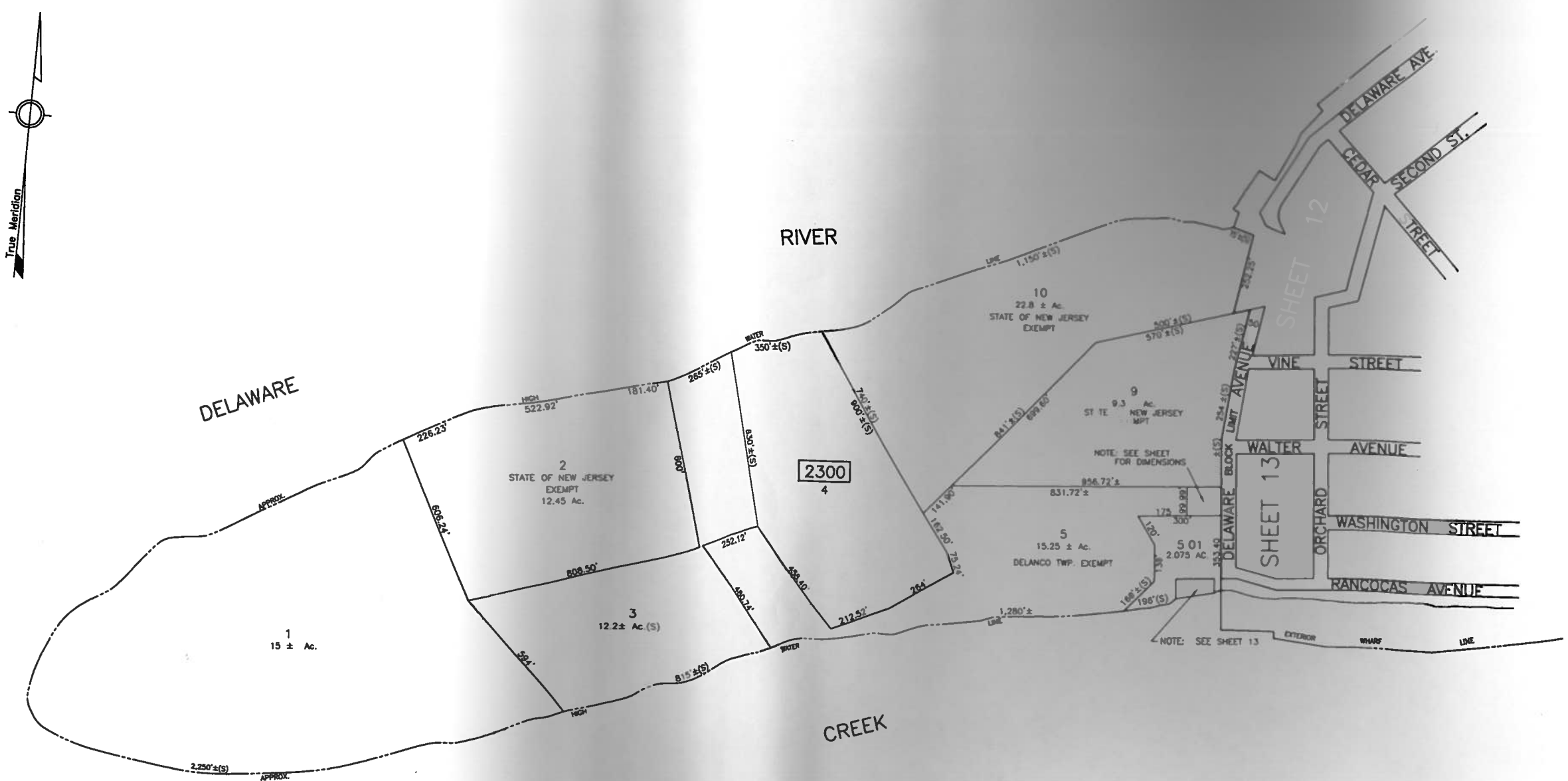

THIS MAP HAS BEEN REDRAWN USING COMPUTER AIDED DRAFTING/DESIGN BASED ON THE PREVIOUS TAX MAP PREPARED BY B. HAROLD WILLS, TOWNSHIP ENGINEER DATED DEC. 1957 AND LAST REVISED BY BIRDSALL ENGINEERING, INC. JOHN W. MASSEY P.L.S. LIC NO. 27518, DATED JAN. 2002.

TAX MAP
TOWNSHIP OF DELANCO

BURLINGTON COUNTY, NEW JERSEY
SCALE: 1"=200' 05/09/2013

JAMES A. CONWAY JR, PLS, PP
ENVIRONMENTAL RESOLUTIONS, INC.
525 FELLOWSHIP RD. SUITE 300
MT. LAUREL, NEW JERSEY
TO SHOW CONDITIONS AS OF 4/09/15